

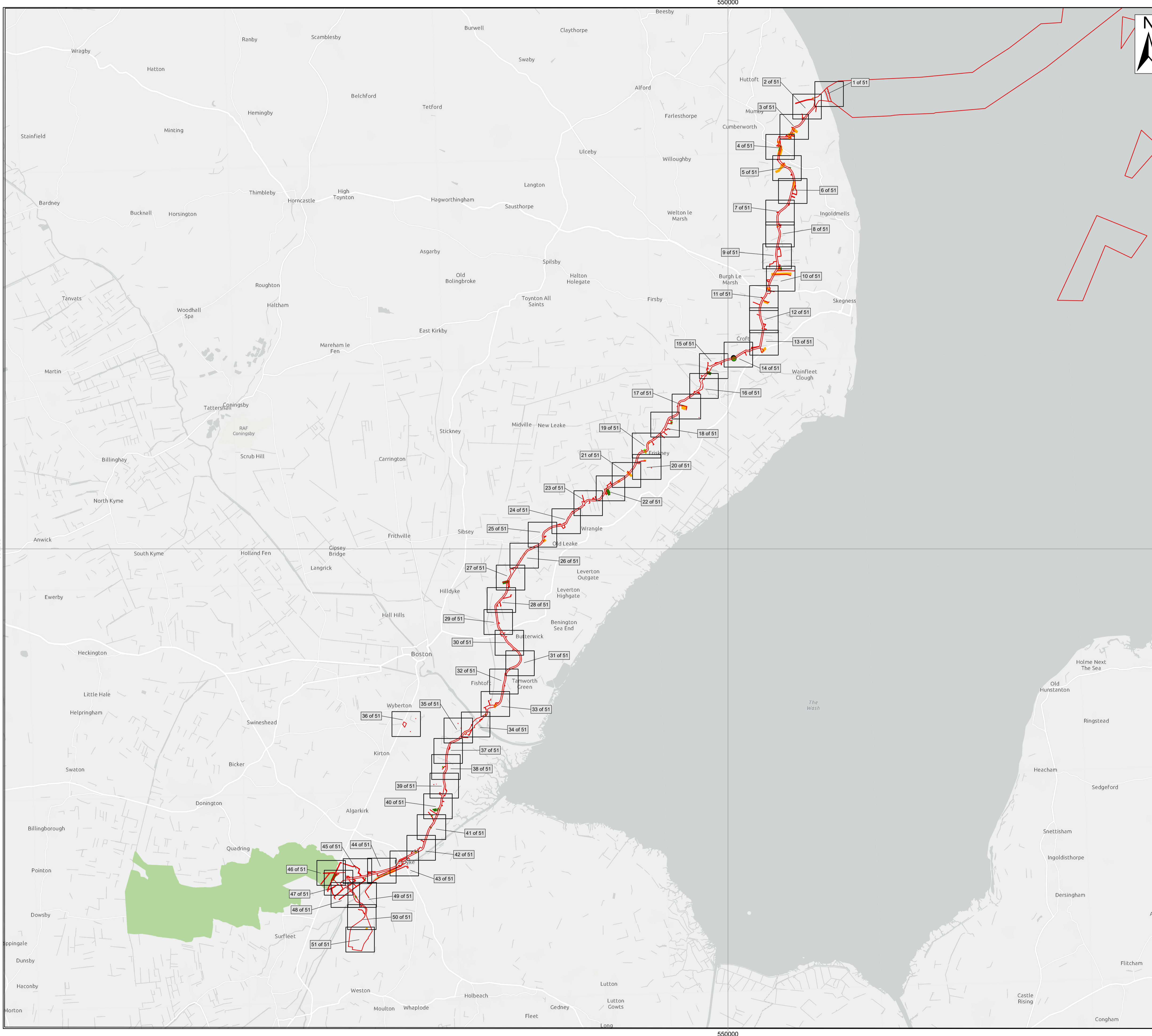
Outer Dowsing Offshore Wind Plans

2.17 Important Hedgerows and Tree Preservation Order Plan

Date: September 2024

Document Reference: 2.17
Pursuant to APFP Regulation: 5(2)(o)
Rev: 3.0

Company:	Outer Dowsing Offshore Wind			Asset:	Whole Asset	
Project:	Whole Wind Farm			Sub Project/Package:	Whole Asset	
Document Title or Description:	2.17 Important Hedgerows and Tree Preservation Order Plan					
Internal Document Number:	PP1-ODOW-DEV-CS-PLN-0027_03			3 rd Party Doc No (If applicable):	N/A	
Rev No.	Date	Status / Reason for Issue	Author	Checked by	Reviewed by	Approved by
1.0	March 2024	DCO Application	Outer Dowsing	Shepherd & Wedderburn	Outer Dowsing	Outer Dowsing
2.0	July 2024	Response to Section 51 Advice	Outer Dowsing	Shepherd & Wedderburn	Outer Dowsing	Outer Dowsing
3.0	September 2024	Procedural Deadline 19 September	Outer Dowsing	Shepherd & Wedderburn	Outer Dowsing	Outer Dowsing



Legend

- Order Limits
- Tree preservation order - individual trees
- Tree preservation order - individual trees

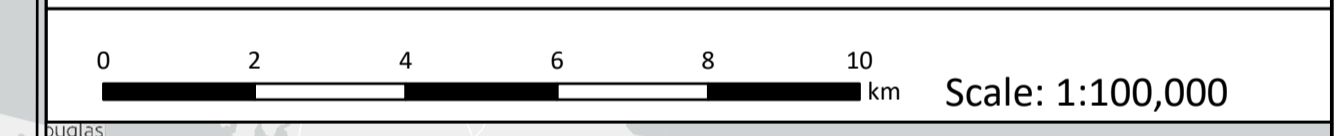
Hedgerow Classification

- Hedgerow Classed as Historically Important with Potential for Ecological Importance
- Hedgerow Classed as Historically Important
- Hedgerow Classed as Ecologically Important
- Hedgerow with Potential for Ecological Importance
- Hedgerow of No Ecological Importance

Source:
 Contains Esri Community Maps Contributors, Esri UK, Esri, TomTom, Garmin, Foursquare, GeoTechnologies, Inc, METI/NASA, USGS, Esri UK, Esri, TomTom, Garmin, Foursquare, GeoTechnologies, Inc, METI/NASA, USGS, Esri UK, Esri, TomTom, Garmin, FAO, NOAA, USGS.
 Based upon the Ordnance Survey Map with the sanction of the controller of HM Stationery Office. Crown Copyright Reserved. © OS Licence No. 0100031673

Notes:	Status: Pre-examination update
---------------	--

Onshore Coordinate System
 Datum: OSGB 1936
 Spheroid: Airy 1830
 Projection: British National Grid
 Central Meridian: 2 W
 Vertical Reference: Newlyn



Outer Dowsing Offshore Wind 2.17 Important Hedgerows and Tree Preservation Order V3 DCO Application

Drawing No: Drawing No: PP1-ODOV-DEV-CS-PLN-0027_03

Drawing: Overview Sheet			Page Size: A1		
Rev No:	Date	Description	Drawn	Checked	Approved
1.0	March 2024	DCO Application Issue	TD	ODOV	ODOV
2.0	June 2024	Response to Section 51 Advice	GC	ODOV	ODOV
3.0	Sept 2024	Response to Rule 17 Letter Dated 31 July 2024	GC	ODOV	ODOV



This document may only be used for the purpose for which it was commissioned and in accordance with the terms of engagement for that commission. Unauthorised use of this document in any form whatsoever is prohibited.

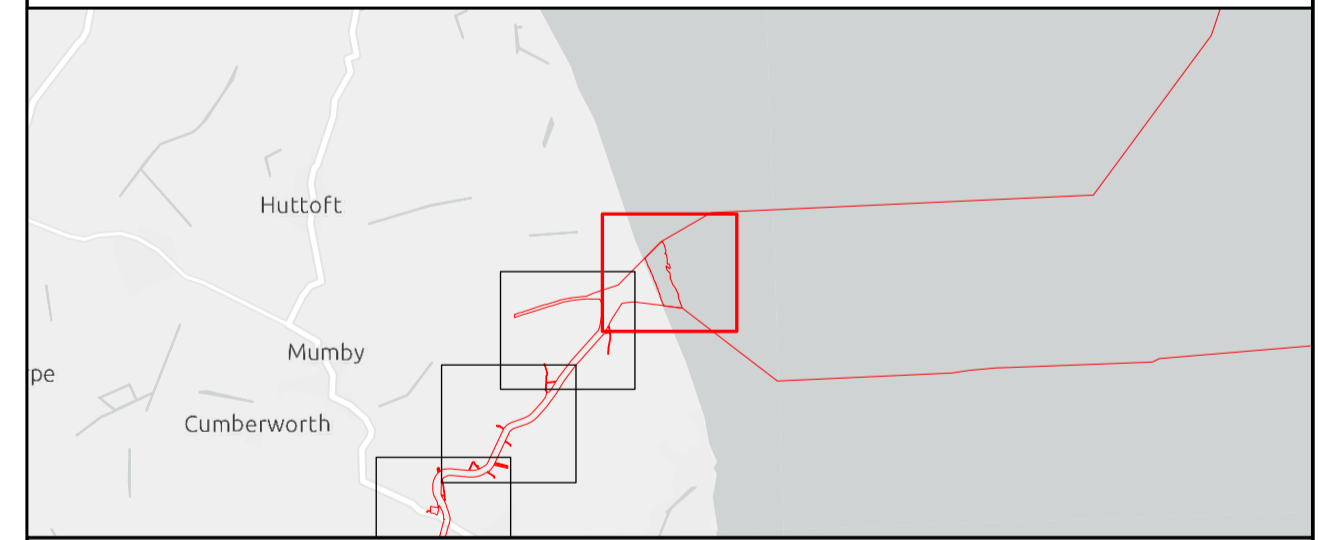


Legend
 Order Limits
 Order Limits

Source:
 Contains Esri Community Maps Contributors, Esri UK, Esri, TomTom, Garmin, Foursquare, GeoTechnologies, Inc, METI/NASA, USGS, Esri UK, Esri, TomTom, Garmin, Foursquare, GeoTechnologies, Inc, METI/NASA, USGS.
 Based upon the Ordnance Survey Map with the sanction of the controller of HM Stationery Office. Crown Copyright Reserved. © OS Licence No. 0100031673

Notes: Status:
Pre-examination update

Onshore Coordinate System
 Datum: OSGB 1936
 Spheroid: Airy 1830
 Projection: British National Grid
 Central Meridian: 2 W
 Vertical Reference: Newlyn



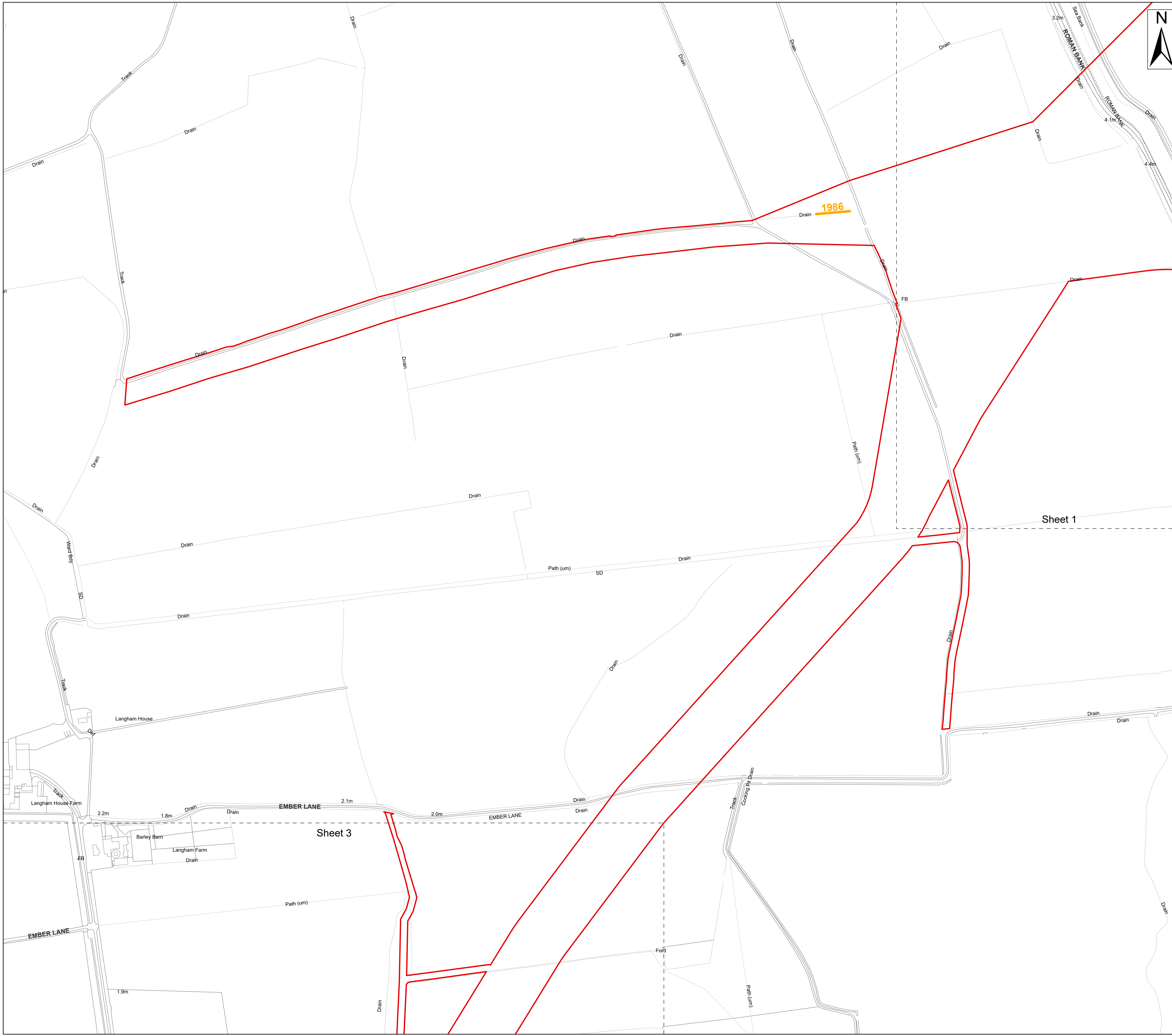
Outer Dowsing Offshore Wind 2.17 Important Hedgerows and Tree Preservation Order V3 DCO Application

Drawing No: Drawing No: PP1-ODOW-DEV-CS-PLN-0027_03

Drawing: 1 of 51			Page Size: A1		
Rev No:	Date	Description	Drawn	Checked	Approved
1.0	March 2024	DCO Application Issue	TD	ODOW	ODOW
2.0	June 2024	Response to Section 51 Advice	GC	ODOW	ODOW
3.0	Sept 2024	Response to Rule 17 Letter Dated 31 July 2024	GC	ODOW	ODOW



This document may only be used for the purpose for which it was commissioned and in accordance with the terms of engagement for that commission. Unauthorised use of this document in any form whatsoever is prohibited.

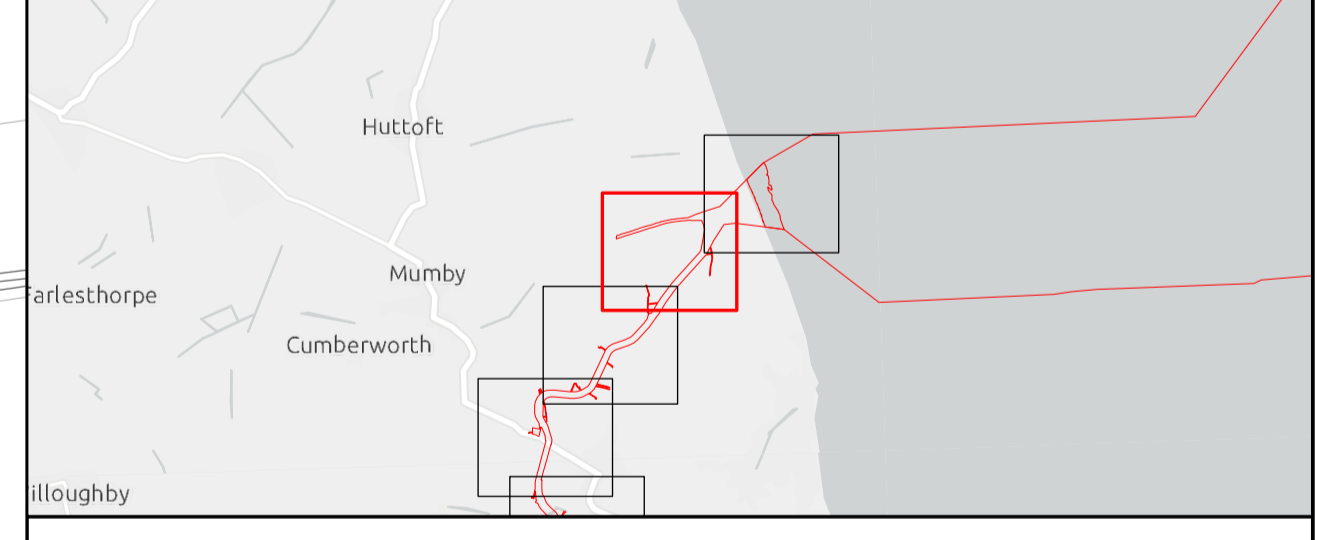


- Legend**
- Order Limits
 - Order Limits
 - Hedgerow Classification
 - Hedgerow Classed as Historically Important

Source:
 Contains Esri Community Maps Contributors, Esri UK, Esri, TomTom, Garmin, Foursquare, GeoTechnologies, Inc, METI/NASA, USGS, Esri UK, Esri, TomTom, Garmin, Foursquare, GeoTechnologies, Inc, METI/NASA, USGS.
 Based upon the Ordnance Survey Map with the sanction of the controller of HM Stationery Office. Crown Copyright Reserved. © OS Licence No. 0100031673

Notes:	Status: Pre-examination update
---------------	--

Onshore Coordinate System
 Datum: OSGB 1936
 Spheroid: Airy 1830
 Projection: British National Grid
 Central Meridian: 2 W
 Vertical Reference: Newlyn



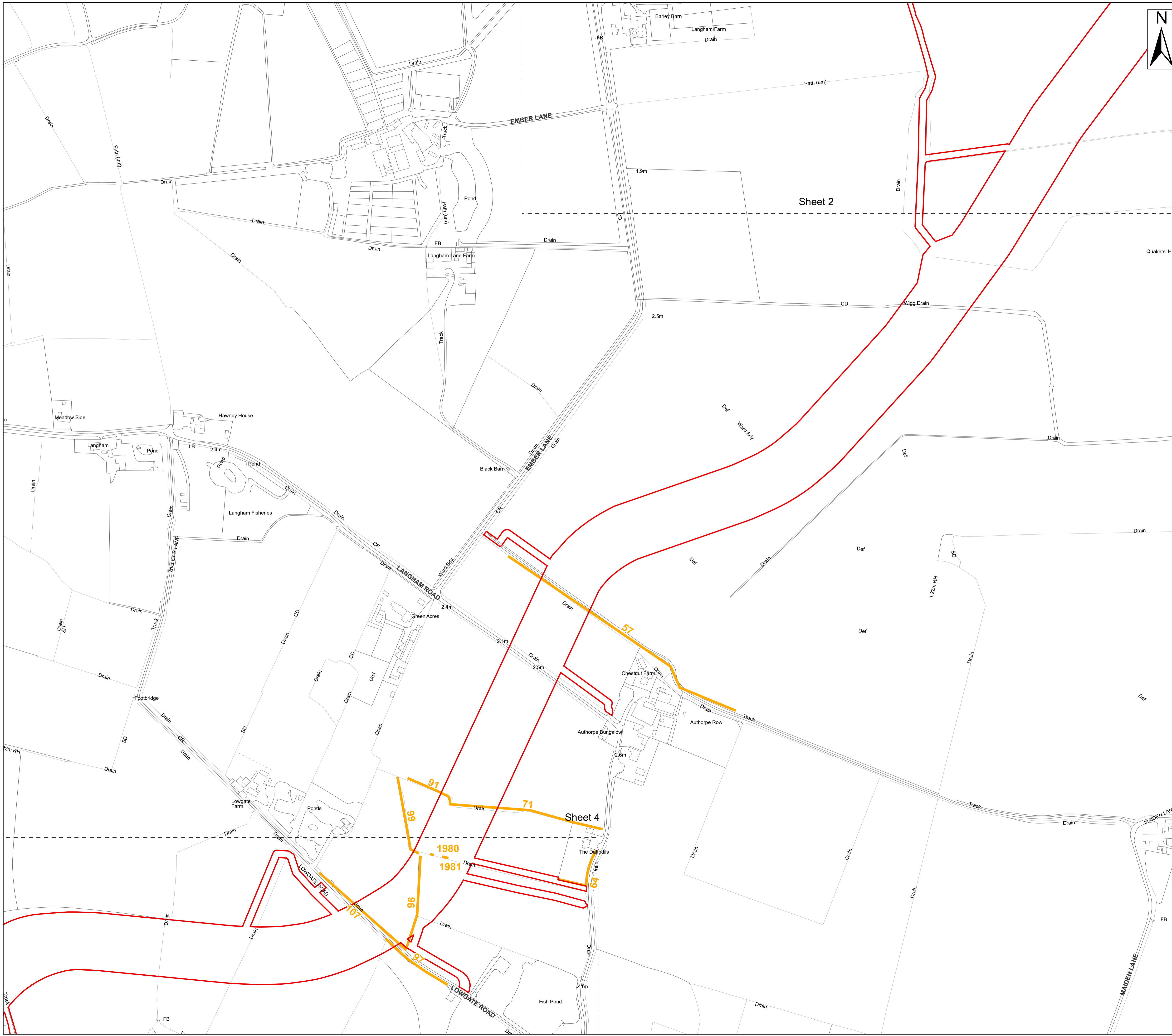
Outer Dowsing Offshore Wind 2.17 Important Hedgerows and Tree Preservation Order V3 DCO Application

Drawing No: Drawing No: PP1-ODOW-DEV-CS-PLN-0027_03

Drawing: 2 of 51			Page Size: A1		
Rev No:	Date	Description	Drawn	Checked	Approved
1.0	March 2024	DCO Application Issue	TD	ODOW	ODOW
2.0	June 2024	Response to Section 51 Advice	GC	ODOW	ODOW
3.0	Sept 2024	Response to Rule 17 Letter Dated 31 July 2024	GC	ODOW	ODOW



This document may only be used for the purpose for which it was commissioned and in accordance with the terms of engagement for that commission. Unauthorised use of this document in any form whatsoever is prohibited.



Legend

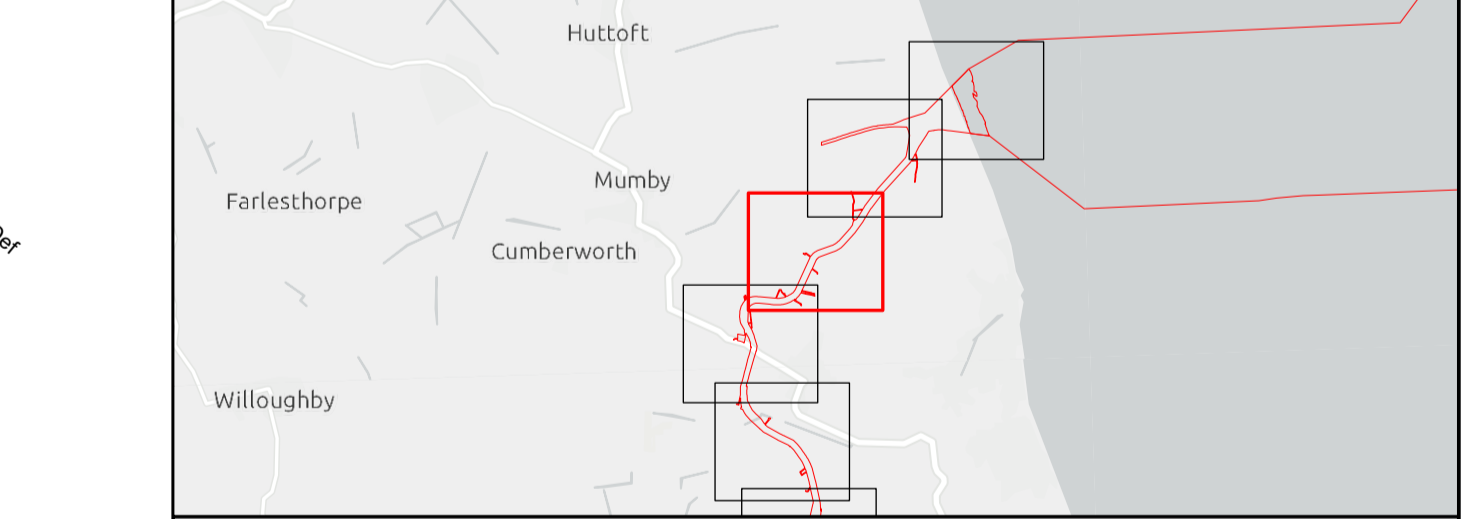
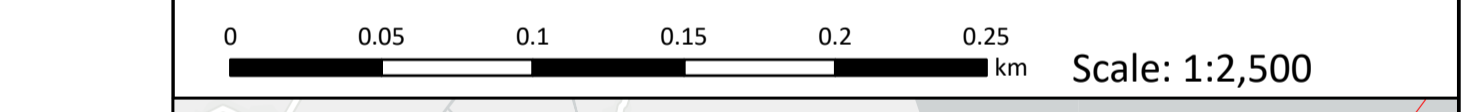
- Order Limits
- Order Limits (Red outline)
- Hedgerow Classification
- Hedgerow Classified as Historically Important (Yellow outline)

Source:
 Contains Esri Community Maps Contributors, Esri UK, Esri, TomTom, Garmin, Foursquare, GeoTechnologies, Inc, METI/NASA, USGS, Esri UK, Esri, TomTom, Garmin, Foursquare, GeoTechnologies, Inc, METI/NASA, USGS.
 Based upon the Ordnance Survey Map with the sanction of the controller of HM Stationary Office. Crown Copyright Reserved. © OS Licence No. 0100031673

Notes:

Status:
Pre-examination update

Onshore Coordinate System
 Datum: OSGB 1936
 Spheroid: Airy 1830
 Projection: British National Grid
 Central Meridian: 2 W
 Vertical Reference: Newlyn



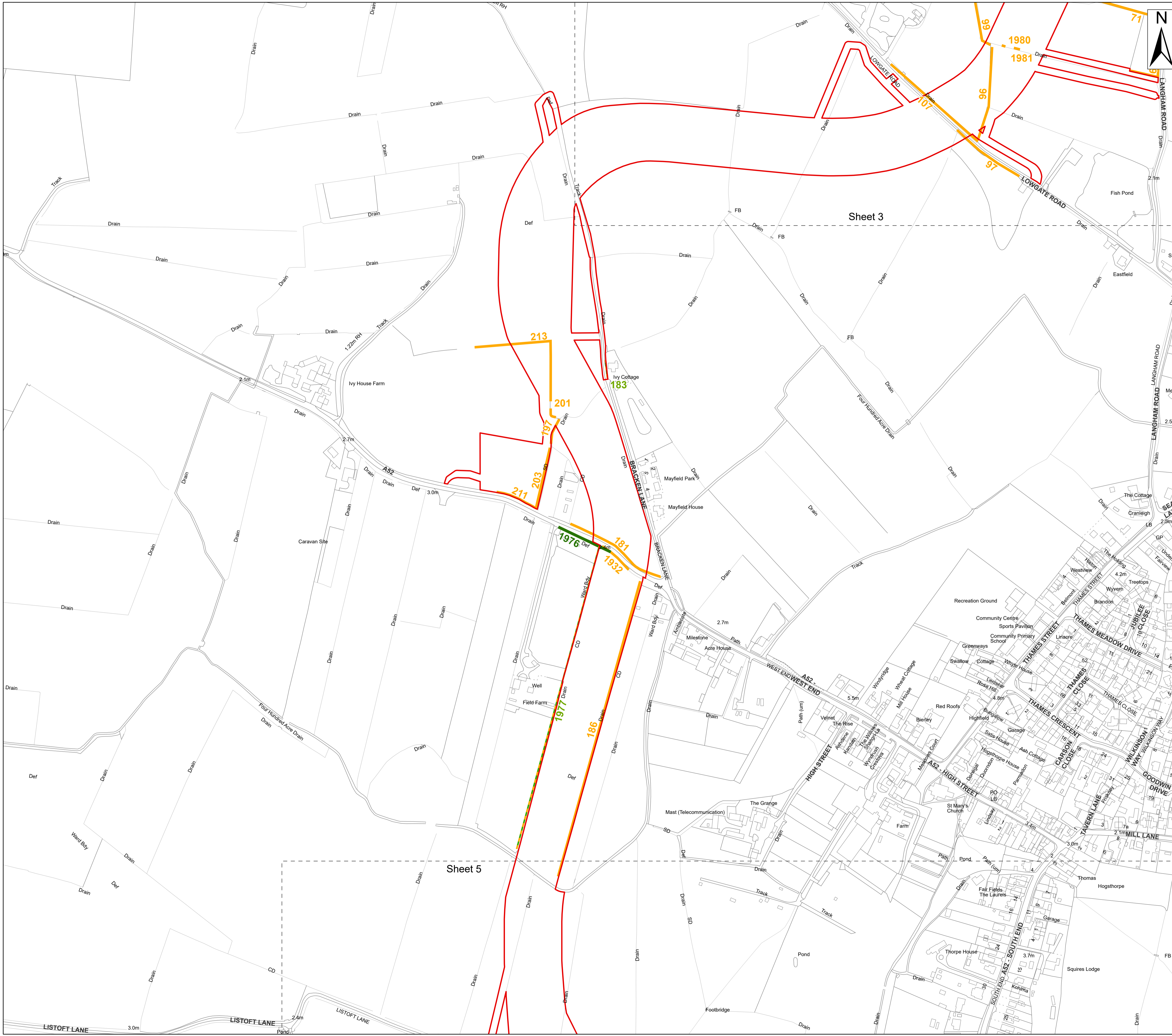
Outer Dowsing Offshore Wind 2.17 Important Hedgerows and Tree Preservation Order V3 DCO Application

Drawing No: Drawing No: PP1-ODOW-DEV-CS-PLN-0027_03

Drawing: 3 of 51			Page Size: A1		
Rev No:	Date	Description	Drawn	Checked	Approved
1.0	March 2024	DCO Application Issue	TD	ODOW	ODOW
2.0	June 2024	Response to Section 51 Advice	GC	ODOW	ODOW
3.0	Sept 2024	Response to Rule 17 Letter Dated 31 July 2024	GC	ODOW	ODOW



This document may only be used for the purpose for which it was commissioned and in accordance with the terms of engagement for that commission. Unauthorised use of this document in any form whatsoever is prohibited.



Legend

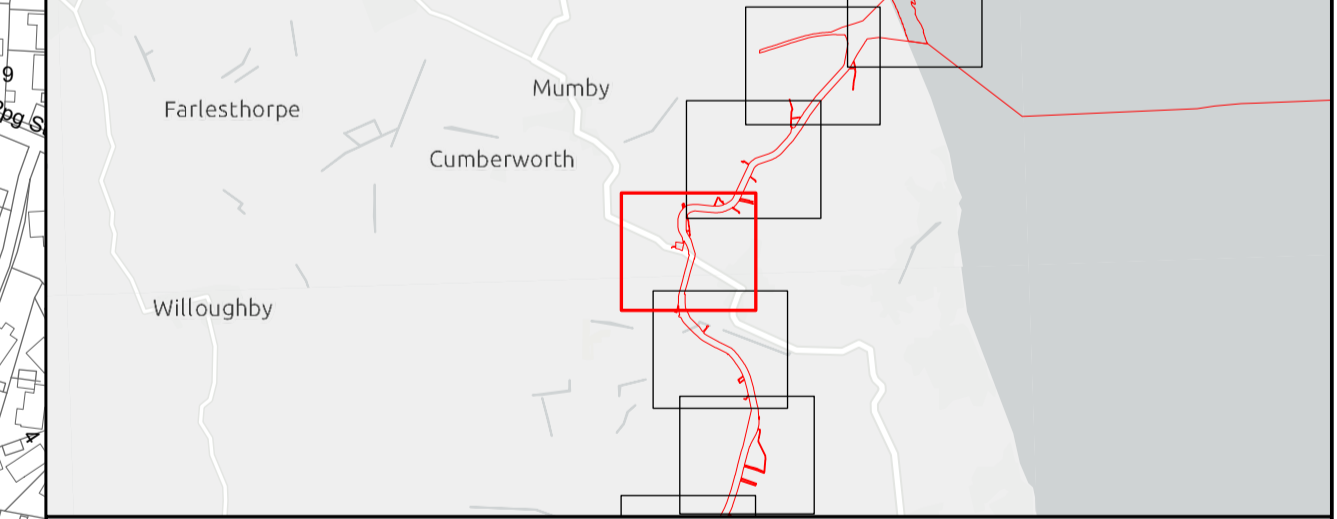
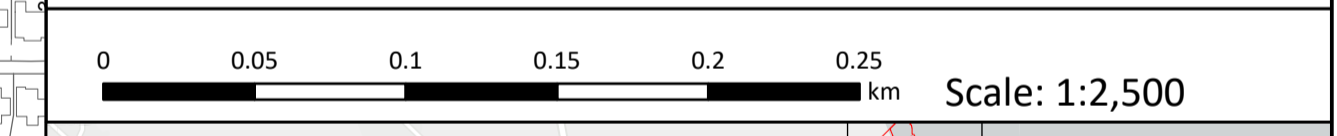
- Order Limits
- Hedgerow Classification
 - Hedgerow Classified as Historically Important with Potential for Ecological Importance
 - Hedgerow Classified as Historically Important
 - Hedgerow of No Ecological Importance

Source:
 Contains Esri Community Maps Contributors, Esri UK, Esri, TomTom, Garmin, Foursquare, GeoTechnologies, Inc, METI/NASA, USGS, Esri UK, Esri, TomTom, Garmin, Foursquare, GeoTechnologies, Inc, METI/NASA, USGS.
 Based upon the Ordnance Survey Map with the sanction of the controller of HM Stationary Office. Crown Copyright Reserved. © OS Licence No. 0100031673

Notes:

Status:
Pre-examination update

Onshore Coordinate System
 Datum: OSGB 1936
 Spheroid: Airy 1830
 Projection: British National Grid
 Central Meridian: 2 W
 Vertical Reference: Newlyn



Outer Dowsing Offshore Wind 2.17 Important Hedgerows and Tree Preservation Order V3 DCO Application

Drawing No: Drawing No: PP1-ODOW-DEV-CS-PLN-0027_03

Drawing: 4 of 51			Page Size: A1		
Rev No:	Date	Description	Drawn	Checked	Approved
1.0	March 2024	DCO Application Issue	TD	ODOW	ODOW
2.0	June 2024	Response to Section 51 Advice	GC	ODOW	ODOW
3.0	Sept 2024	Response to Rule 17 Letter Dated 31 July 2024	GC	ODOW	ODOW



This document may only be used for the purpose for which it was commissioned and in accordance with the terms of engagement for that commission. Unauthorised use of this document in any form whatsoever is prohibited.



Legend

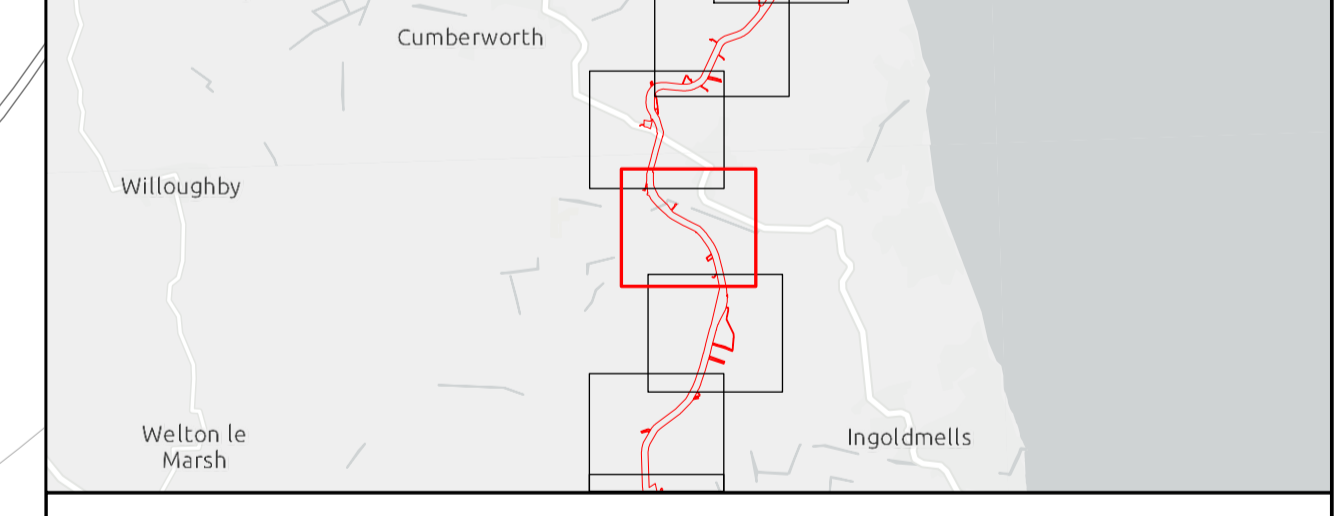
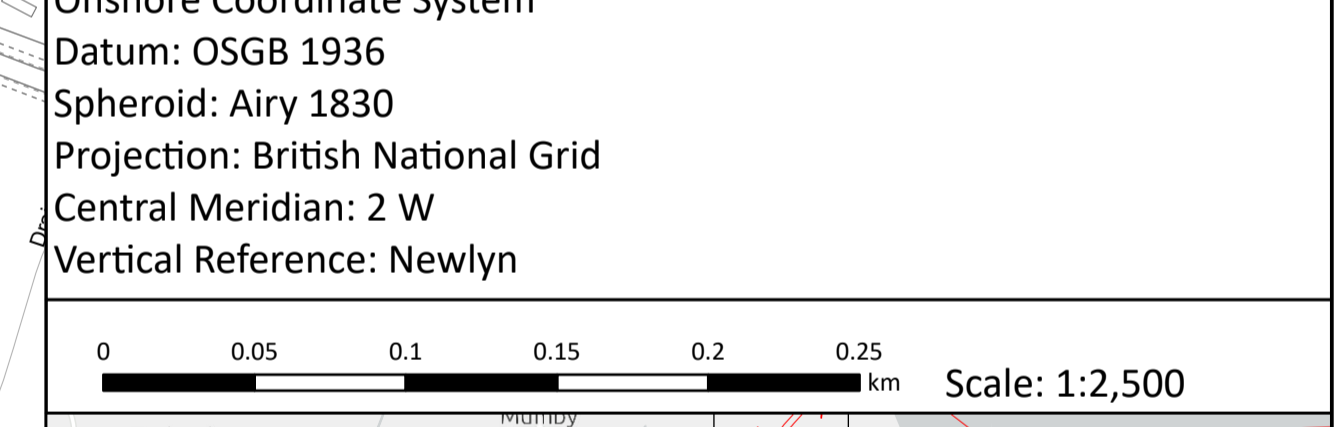
- Order Limits
- Order Limits
- Hedgerow Classification
- Hedgerow Classified as Historically Important
- Hedgerow of No Ecological Importance

Source:
 Contains Esri Community Maps Contributors, Esri UK, Esri, TomTom, Garmin, Foursquare, GeoTechnologies, Inc, METI/NASA, USGS, Esri UK, Esri, TomTom, Garmin, Foursquare, GeoTechnologies, Inc, METI/NASA, USGS.
 Based upon the Ordnance Survey Map with the sanction of the controller of HM Stationery Office. Crown Copyright Reserved. © OS Licence No. 0100031673

Notes:

Status:
 Pre-examination update

Onshore Coordinate System
 Datum: OSGB 1936
 Spheroid: Airy 1830
 Projection: British National Grid
 Central Meridian: 2 W
 Vertical Reference: Newlyn



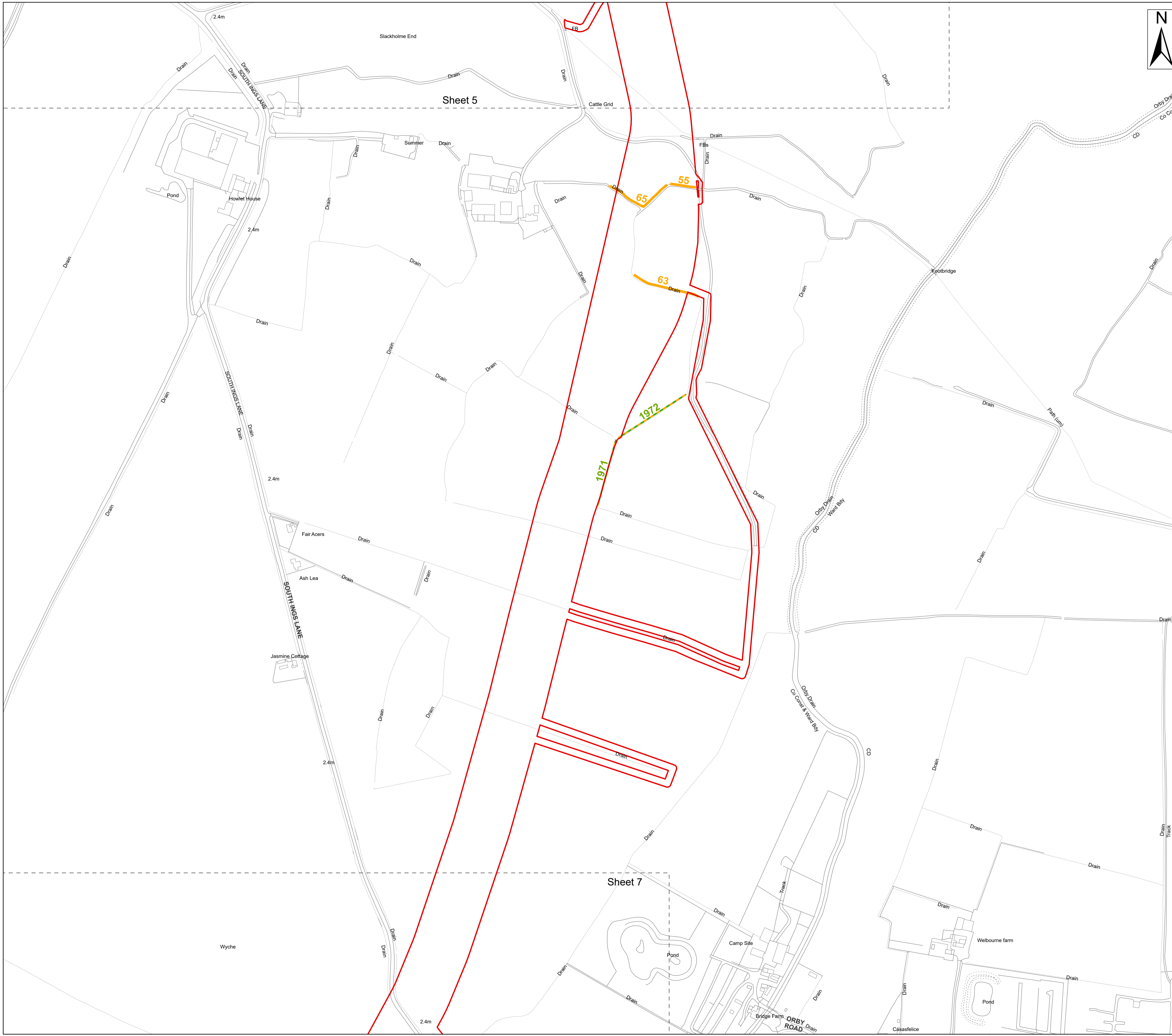
Outer Dowsing Offshore Wind 2.17 Important Hedgerows and Tree Preservation Order V3 DCO Application

Drawing No: Drawing No: PP1-ODOW-DEV-CS-PLN-0027_03

Drawing: 5 of 51			Page Size: A1		
Rev No:	Date	Description	Drawn	Checked	Approved
1.0	March 2024	DCO Application Issue	TD	ODOW	ODOW
2.0	June 2024	Response to Section 51 Advice	GC	ODOW	ODOW
3.0	Sept 2024	Response to Rule 17 Letter Dated 31 July 2024	GC	ODOW	ODOW



This document may only be used for the purpose for which it was commissioned and in accordance with the terms of engagement for that commission. Unauthorised use of this document in any form whatsoever is prohibited.



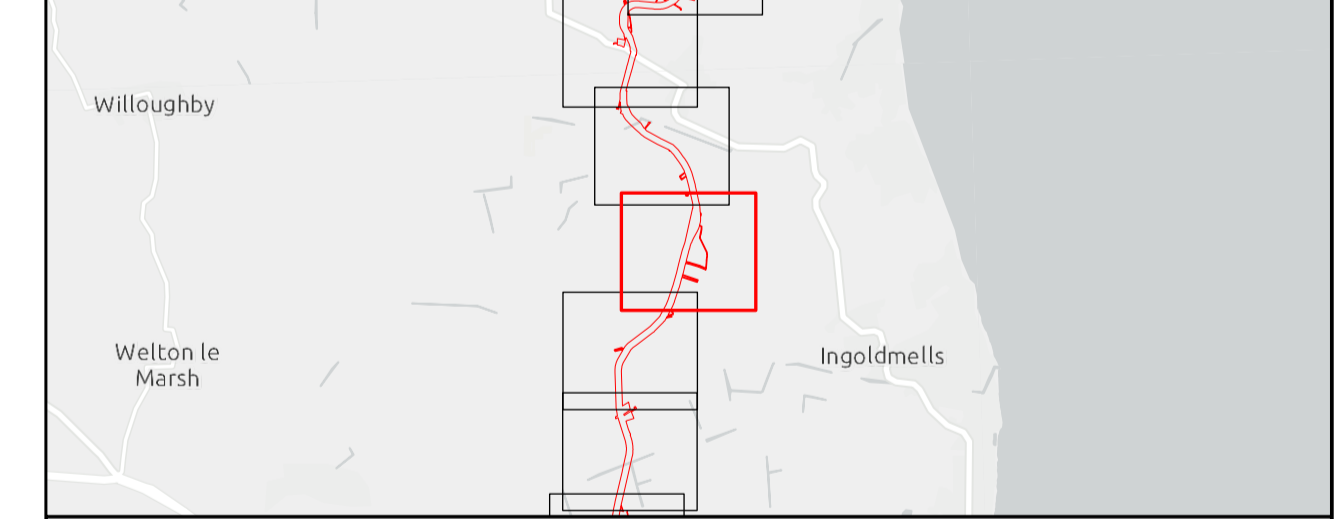
Legend

- Order Limits
- Hedgerow Classification
- Hedgerow Classed as Historically Important with Potential for Ecological Importance
- Hedgerow Classed as Historically Important

Source:
 Contains Esri Community Maps Contributors, Esri UK, Esri, TomTom, Garmin, Foursquare, GeoTechnologies, Inc, METI/NASA, USGS, Esri UK, Esri, TomTom, Garmin, Foursquare, GeoTechnologies, Inc, METI/NASA, USGS.
 Based upon the Ordnance Survey Map with the sanction of the controller of HM Stationery Office. Crown Copyright Reserved. © OS Licence No. 0100031673

Notes:	Status: Pre-examination update
---------------	--

Onshore Coordinate System
 Datum: OSGB 1936
 Spheroid: Airy 1830
 Projection: British National Grid
 Central Meridian: 2 W
 Vertical Reference: Newlyn



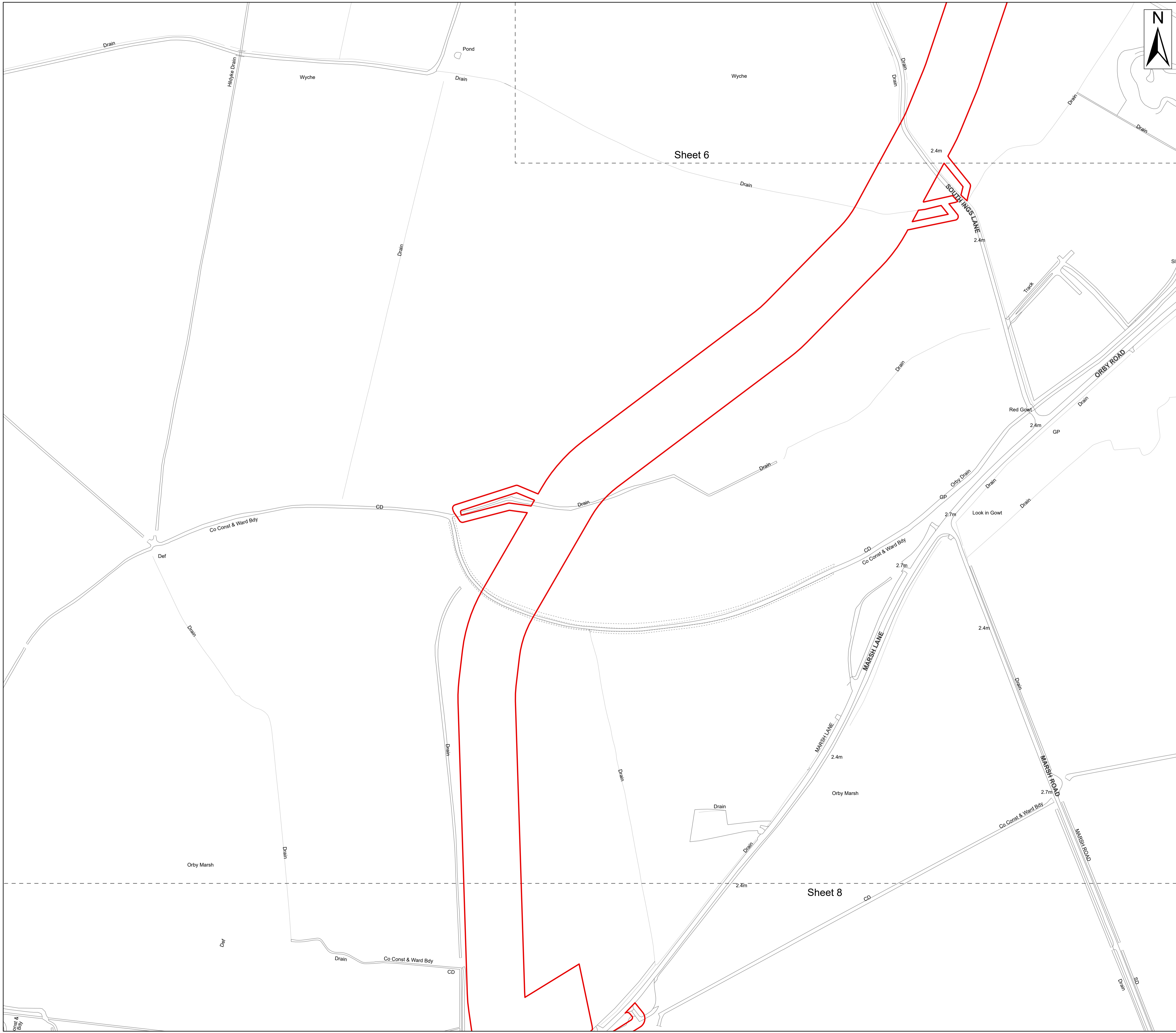
Outer Dowsing Offshore Wind 2.17 Important Hedgerows and Tree Preservation Order V3 DCO Application

Drawing No: Drawing No: PP1-ODOW-DEV-CS-PLN-0027_03

Drawing: 6 of 51			Page Size: A1		
Rev No:	Date	Description	Drawn	Checked	Approved
1.0	March 2024	DCO Application Issue	TD	ODOW	ODOW
2.0	June 2024	Response to Section 51 Advice	GC	ODOW	ODOW
3.0	Sept 2024	Response to Rule 17 Letter Dated 31 July 2024	GC	ODOW	ODOW



This document may only be used for the purpose for which it was commissioned and in accordance with the terms of engagement for that commission. Unauthorised use of this document in any form whatsoever is prohibited.

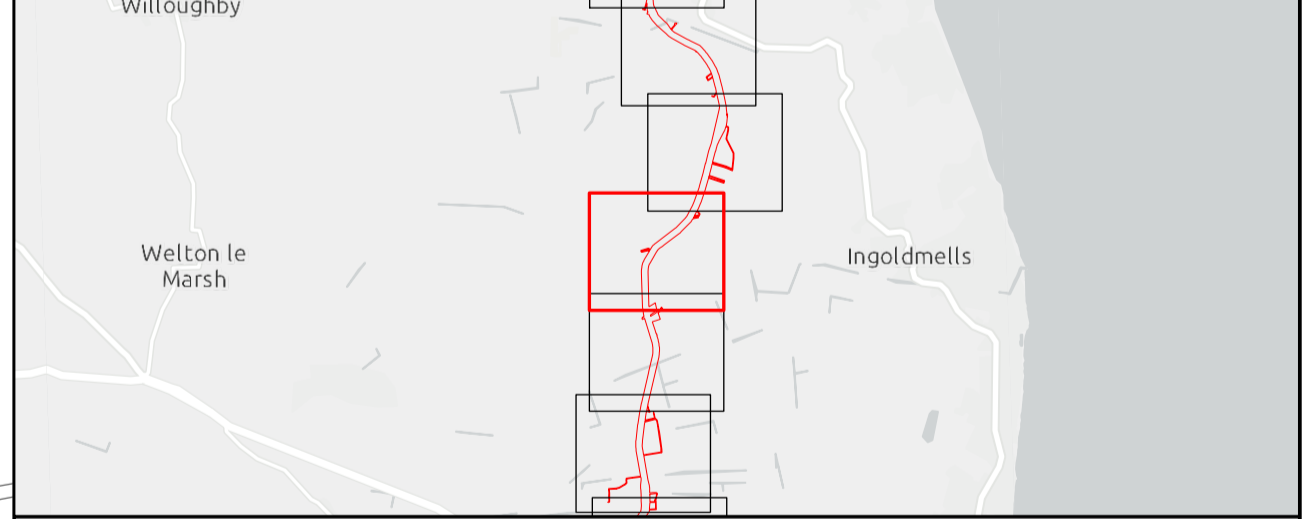
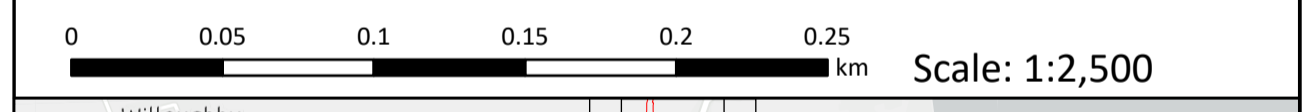


Legend
 Order Limits
 Order Limits

Source:
 Contains Esri Community Maps Contributors, Esri UK, Esri, TomTom, Garmin, Foursquare, GeoTechnologies, Inc, METI/NASA, USGS, Esri UK, Esri, TomTom, Garmin, Foursquare, GeoTechnologies, Inc, METI/NASA, USGS.
 Based upon the Ordnance Survey Map with the sanction of the controller of HM Stationery Office. Crown Copyright Reserved. © OS Licence No. 0100031673

Notes: Status:
Pre-examination update

Onshore Coordinate System
 Datum: OSGB 1936
 Spheroid: Airy 1830
 Projection: British National Grid
 Central Meridian: 2 W
 Vertical Reference: Newlyn



**Outer Dowsing Offshore Wind
 2.17 Important Hedgerows and
 Tree Preservation Order V3
 DCO Application**


Drawing No: Drawing No: PP1-ODOW-DEV-CS-PLN-0027_03

Drawing: 7 of 51 Page Size: A1

Rev No:	Date	Description	Drawn	Checked	Approved
1.0	March 2024	DCO Application Issue	TD	ODOW	ODOW
2.0	June 2024	Response to Section 51 Advice	GC	ODOW	ODOW
3.0	Sept 2024	Response to Rule 17 Letter Dated 31 July 2024	GC	ODOW	ODOW



This document may only be used for the purpose for which it was commissioned and in accordance with the terms of engagement for that commission. Unauthorised use of this document in any form whatsoever is prohibited.



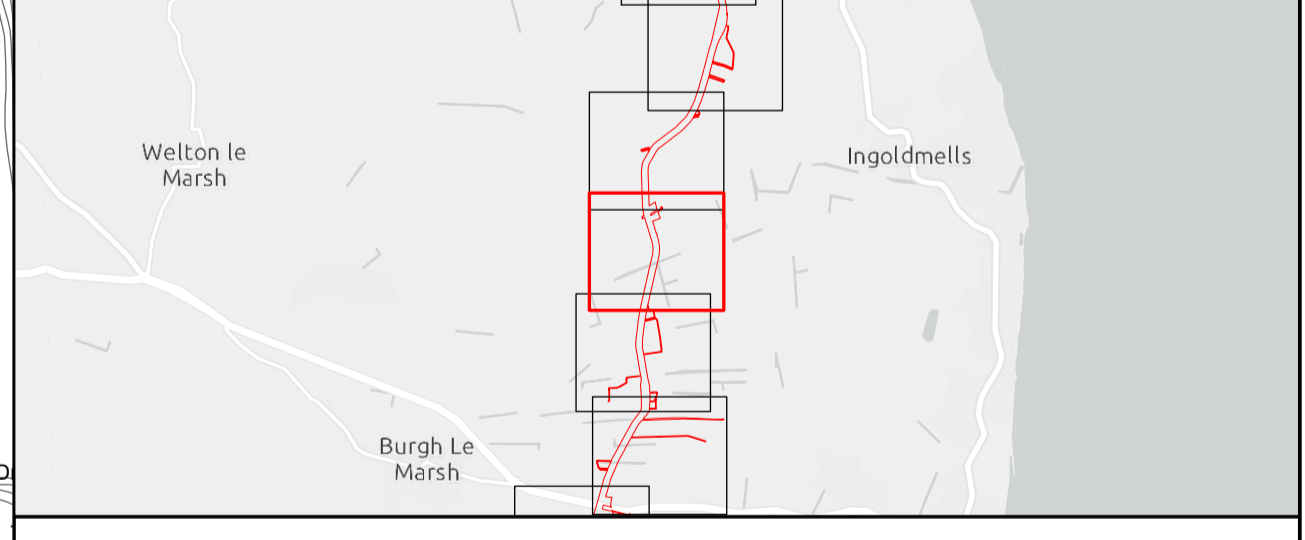
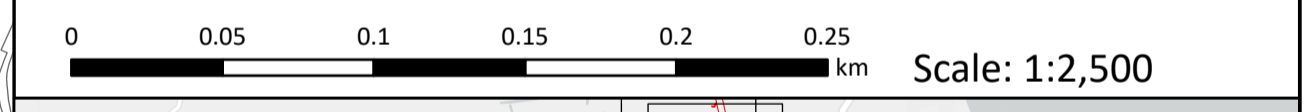
- Legend**
- Order Limits
 - Order Limits
 - Hedgerow Classification
 - Hedgerow Classed as Historically Important with Potential for Ecological Importance

Source:
 Contains Esri Community Maps Contributors, Esri UK, Esri, TomTom, Garmin, Foursquare, GeoTechnologies, Inc, METI/NASA, USGS, Esri UK, Esri, TomTom, Garmin, Foursquare, GeoTechnologies, Inc, METI/NASA, USGS.
 Based upon the Ordnance Survey Map with the sanction of the controller of HM Stationery Office. Crown Copyright Reserved. © OS Licence No. 0100031673

Notes:

	Status: Pre-examination update
--	--

Onshore Coordinate System
 Datum: OSGB 1936
 Spheroid: Airy 1830
 Projection: British National Grid
 Central Meridian: 2 W
 Vertical Reference: Newlyn



**Outer Dowsing Offshore Wind
 2.17 Important Hedgerows and
 Tree Preservation Order V3
 DCO Application**

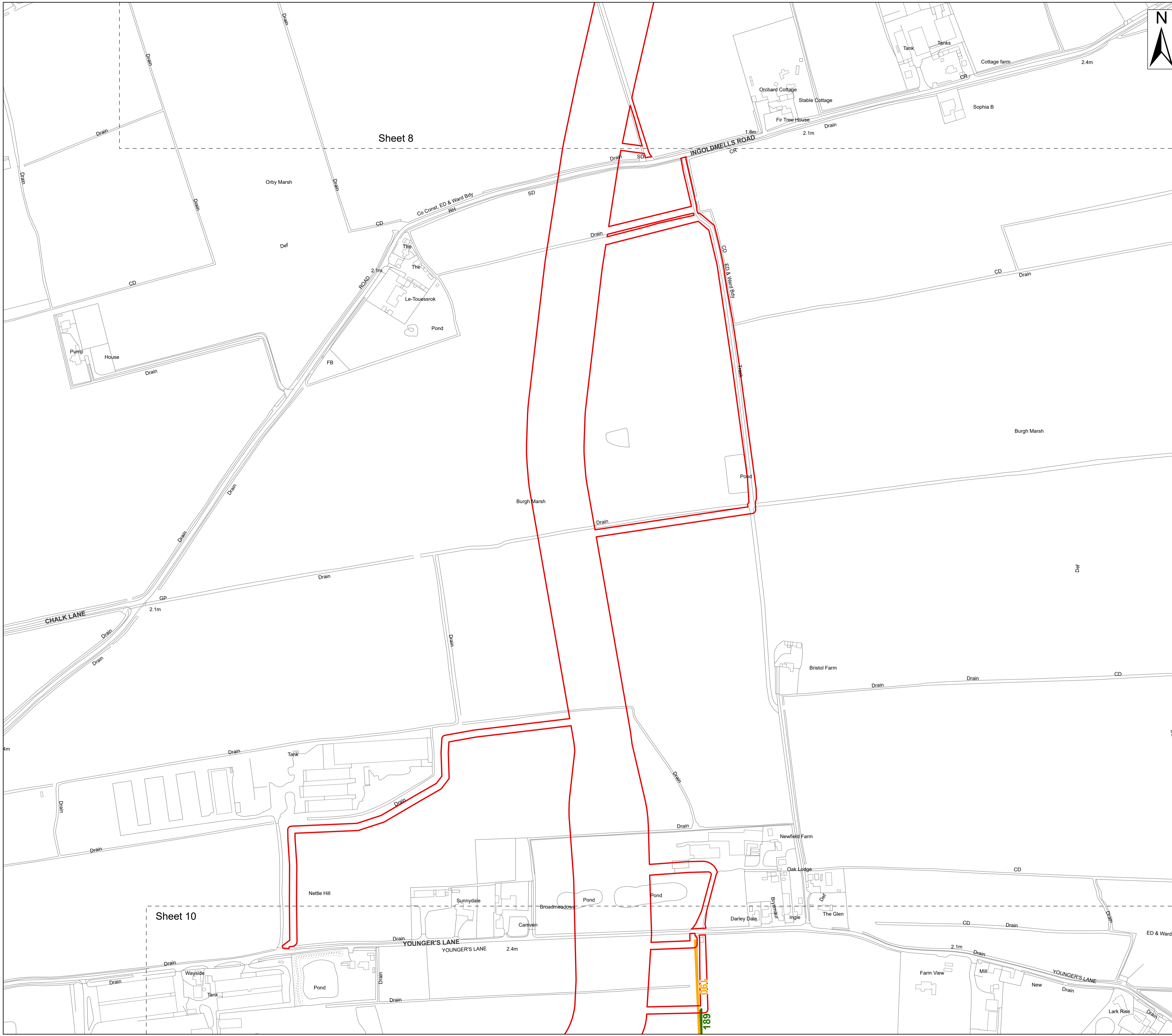
Drawing No: Drawing No: PP1-ODOW-DEV-CS-PLN-0027_03

Drawing: 8 of 51 Page Size: A1

Rev No:	Date	Description	Drawn	Checked	Approved
1.0	March 2024	DCO Application Issue	TD	ODOW	ODOW
2.0	June 2024	Response to Section 51 Advice	GC	ODOW	ODOW
3.0	Sept 2024	Response to Rule 17 Letter Dated 31 July 2024	GC	ODOW	ODOW



This document may only be used for the purpose for which it was commissioned and in accordance with the terms of engagement for that commission. Unauthorised use of this document in any form whatsoever is prohibited.



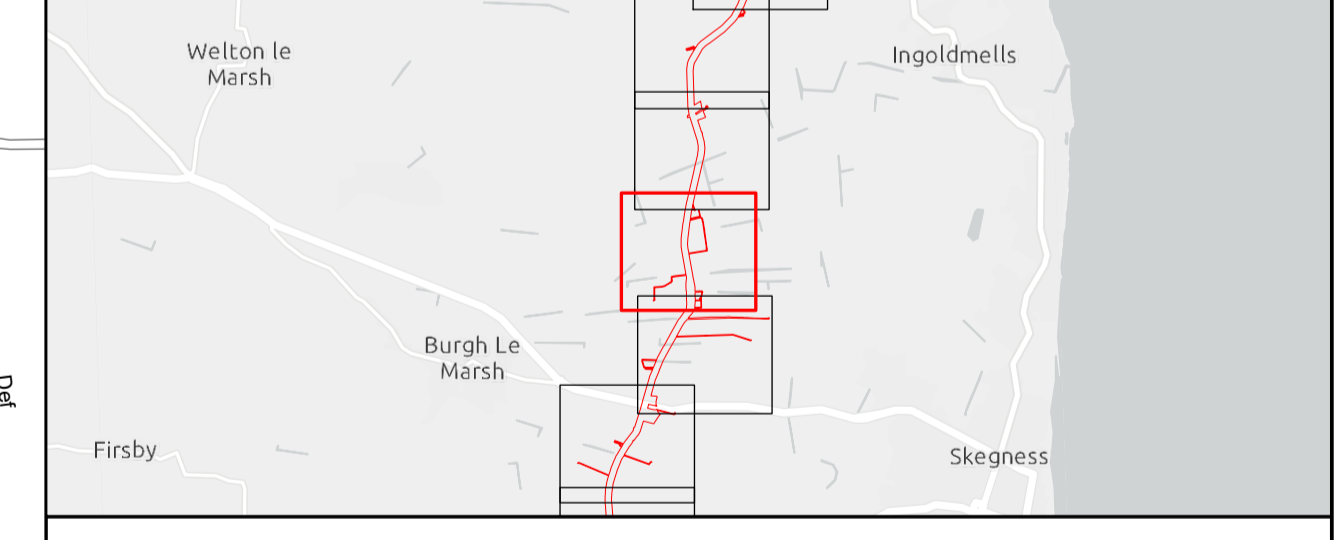
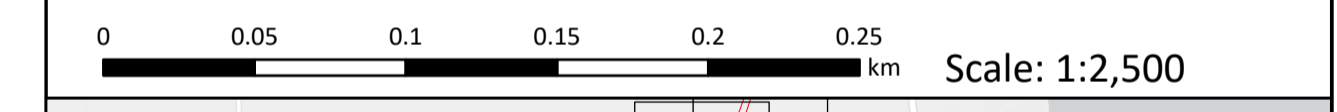
- Legend**
- Order Limits
 - Order Limits
 - Hedgerow Classification
 - Hedgerow Classified as Historically Important
 - Hedgerow of No Ecological Importance

Sheet 8

Source:
 Contains Esri Community Maps Contributors, Esri UK, Esri, TomTom, Garmin, Foursquare, GeoTechnologies, Inc, METI/NASA, USGS, Esri UK, Esri, TomTom, Garmin, Foursquare, GeoTechnologies, Inc, METI/NASA, USGS.
 Based upon the Ordnance Survey Map with the sanction of the controller of HM Stationery Office. Crown Copyright Reserved. © OS Licence No. 0100031673

Notes:	Status: Pre-examination update
--------	-----------------------------------

Onshore Coordinate System
 Datum: OSGB 1936
 Spheroid: Airy 1830
 Projection: British National Grid
 Central Meridian: 2 W
 Vertical Reference: Newlyn



Outer Dowsing Offshore Wind 2.17 Important Hedgerows and Tree Preservation Order V3 DCO Application

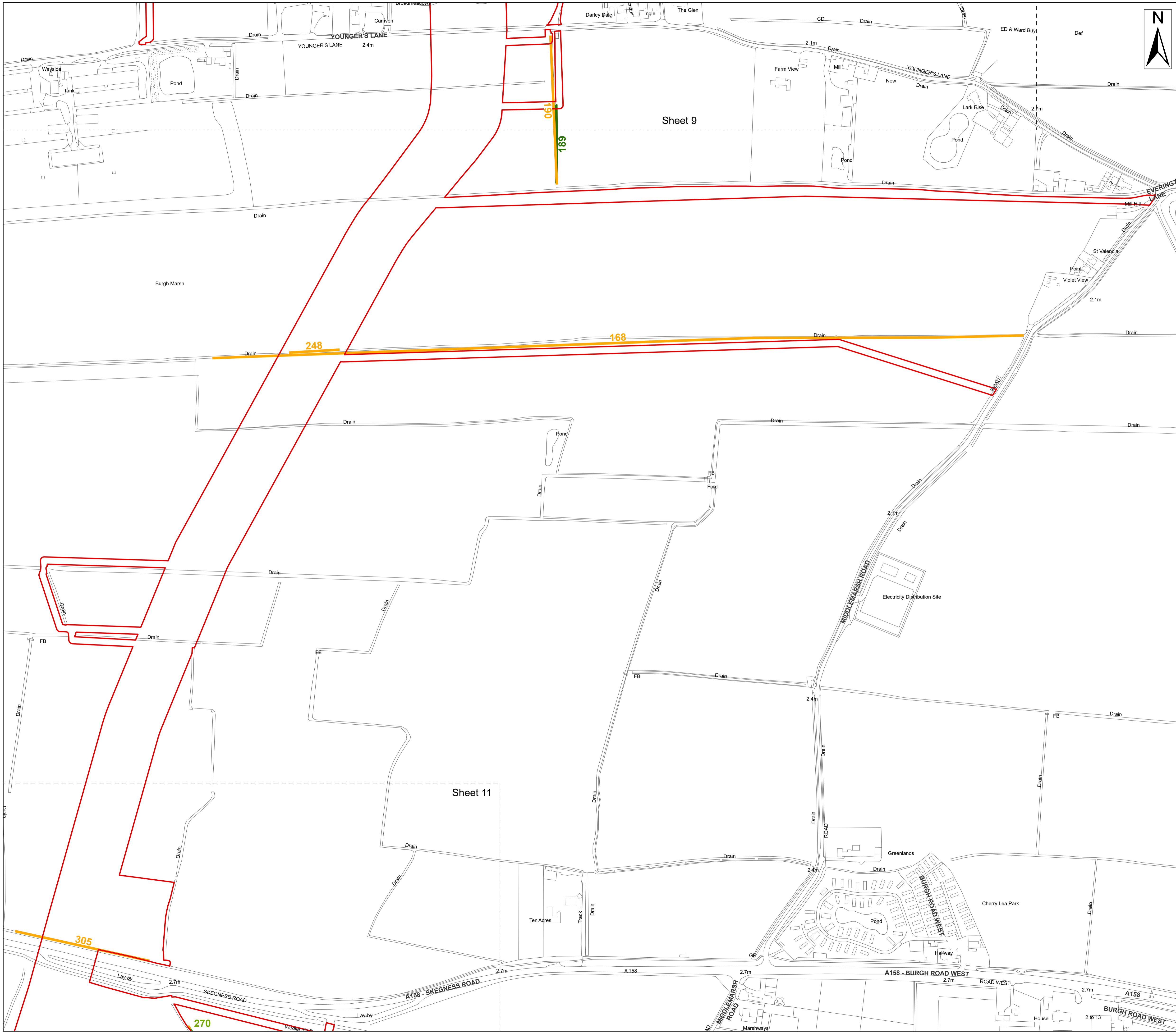
Drawing No: Drawing No: PP1-ODOW-DEV-CS-PLN-0027_03

Drawing: 9 of 51			Page Size: A1		
Rev No:	Date	Description	Drawn	Checked	Approved
1.0	March 2024	DCO Application Issue	TD	ODOW	ODOW
2.0	June 2024	Response to Section 51 Advice	GC	ODOW	ODOW
3.0	Sept 2024	Response to Rule 17 Letter Dated 31 July 2024	GC	ODOW	ODOW



This document may only be used for the purpose for which it was commissioned and in accordance with the terms of engagement for that commission. Unauthorised use of this document in any form whatsoever is prohibited.

Sheet 10



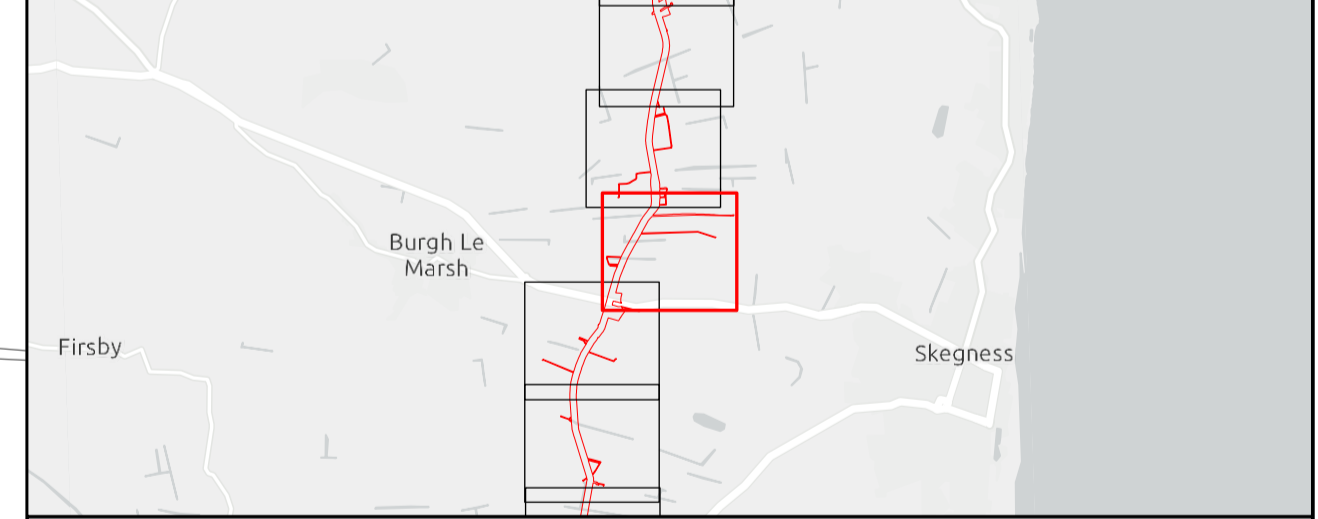
- Legend**
- Order Limits
 - Hedgerow Classification
 - Hedgerow Classed as Historically Important with Potential for Ecological Importance
 - Hedgerow Classed as Historically Important
 - Hedgerow of No Ecological Importance

Source:
 Contains Esri Community Maps Contributors, Esri UK, Esri, TomTom, Garmin, Foursquare, GeoTechnologies, Inc, METI/NASA, USGS, Esri UK, Esri, TomTom, Garmin, Foursquare, GeoTechnologies, Inc, METI/NASA, USGS.
 Based upon the Ordnance Survey Map with the sanction of the controller of HM Stationery Office. Crown Copyright Reserved. © OS Licence No. 0100031673

Notes:

Status:
Pre-examination update

Onshore Coordinate System
 Datum: OSGB 1936
 Spheroid: Airy 1830
 Projection: British National Grid
 Central Meridian: 2 W
 Vertical Reference: Newlyn




Outer Dowsing Offshore Wind 2.17 Important Hedgerows and Tree Preservation Order V3 DCO Application

Drawing No: Drawing No: PP1-ODOW-DEV-CS-PLN-0027_03

Drawing: 10 of 51			Page Size: A1		
Rev No:	Date	Description	Drawn	Checked	Approved
1.0	March 2024	DCO Application Issue	TD	ODOW	ODOW
2.0	June 2024	Response to Section 51 Advice	GC	ODOW	ODOW
3.0	Sept 2024	Response to Rule 17 Letter Dated 31 July 2024	GC	ODOW	ODOW



This document may only be used for the purpose for which it was commissioned and in accordance with the terms of engagement for that commission. Unauthorised use of this document in any form whatsoever is prohibited.



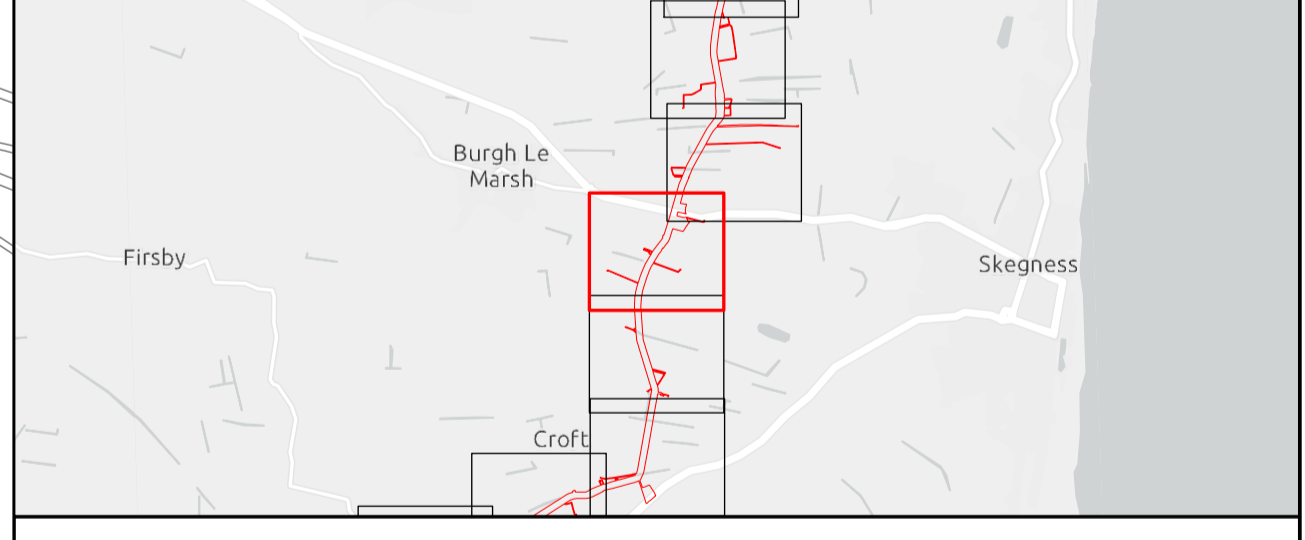
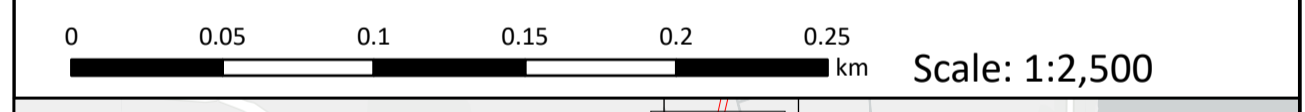
- Legend**
- Order Limits
 - Hedgerow Classification
 - Hedgerow Classed as Historically Important with Potential for Ecological Importance
 - Hedgerow Classed as Historically Important

Source:
 Contains Esri Community Maps Contributors, Esri UK, Esri, TomTom, Garmin, Foursquare, GeoTechnologies, Inc, METI/NASA, USGS, Esri UK, Esri, TomTom, Garmin, Foursquare, GeoTechnologies, Inc, METI/NASA, USGS.
 Based upon the Ordnance Survey Map with the sanction of the controller of HM Stationery Office. Crown Copyright Reserved. © OS Licence No. 0100031673

Notes:

Status:
Pre-examination update

Onshore Coordinate System
 Datum: OSGB 1936
 Spheroid: Airy 1830
 Projection: British National Grid
 Central Meridian: 2 W
 Vertical Reference: Newlyn




Outer Dowsing Offshore Wind 2.17 Important Hedgerows and Tree Preservation Order V3 DCO Application

Drawing No: Drawing No: PP1-ODOW-DEV-CS-PLN-0027_03

Drawing: 11 of 51			Page Size: A1		
Rev No:	Date	Description	Drawn	Checked	Approved
1.0	March 2024	DCO Application Issue	TD	ODOW	ODOW
2.0	June 2024	Response to Section 51 Advice	GC	ODOW	ODOW
3.0	Sept 2024	Response to Rule 17 Letter Dated 31 July 2024	GC	ODOW	ODOW



This document may only be used for the purpose for which it was commissioned and in accordance with the terms of engagement for that commission. Unauthorised use of this document in any form whatsoever is prohibited.



Legend
 Order Limits
 Order Limits

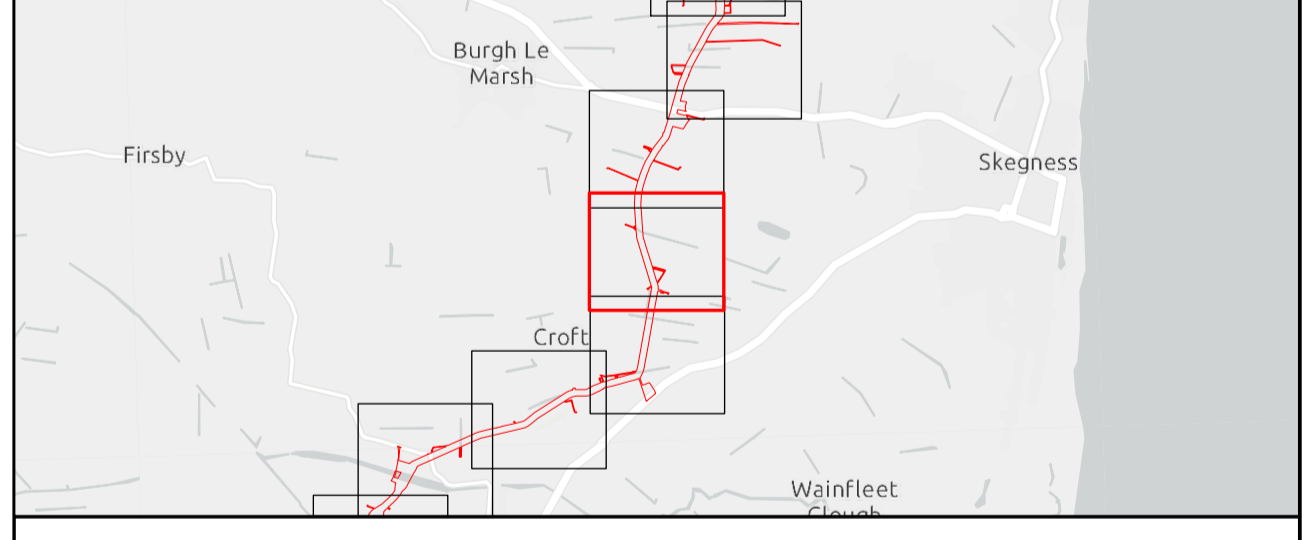
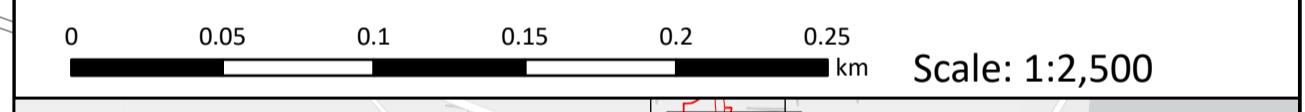
Sheet 11

Sheet 13

Source:
 Contains Esri Community Maps Contributors, Esri UK, Esri, TomTom, Garmin, Foursquare, GeoTechnologies, Inc, METI/NASA, USGS, Esri UK, Esri, TomTom, Garmin, Foursquare, GeoTechnologies, Inc, METI/NASA, USGS.
 Based upon the Ordnance Survey Map with the sanction of the controller of HM Stationery Office. Crown Copyright Reserved. © OS Licence No. 0100031673

Notes: Status:
Pre-examination update

Onshore Coordinate System
 Datum: OSGB 1936
 Spheroid: Airy 1830
 Projection: British National Grid
 Central Meridian: 2 W
 Vertical Reference: Newlyn



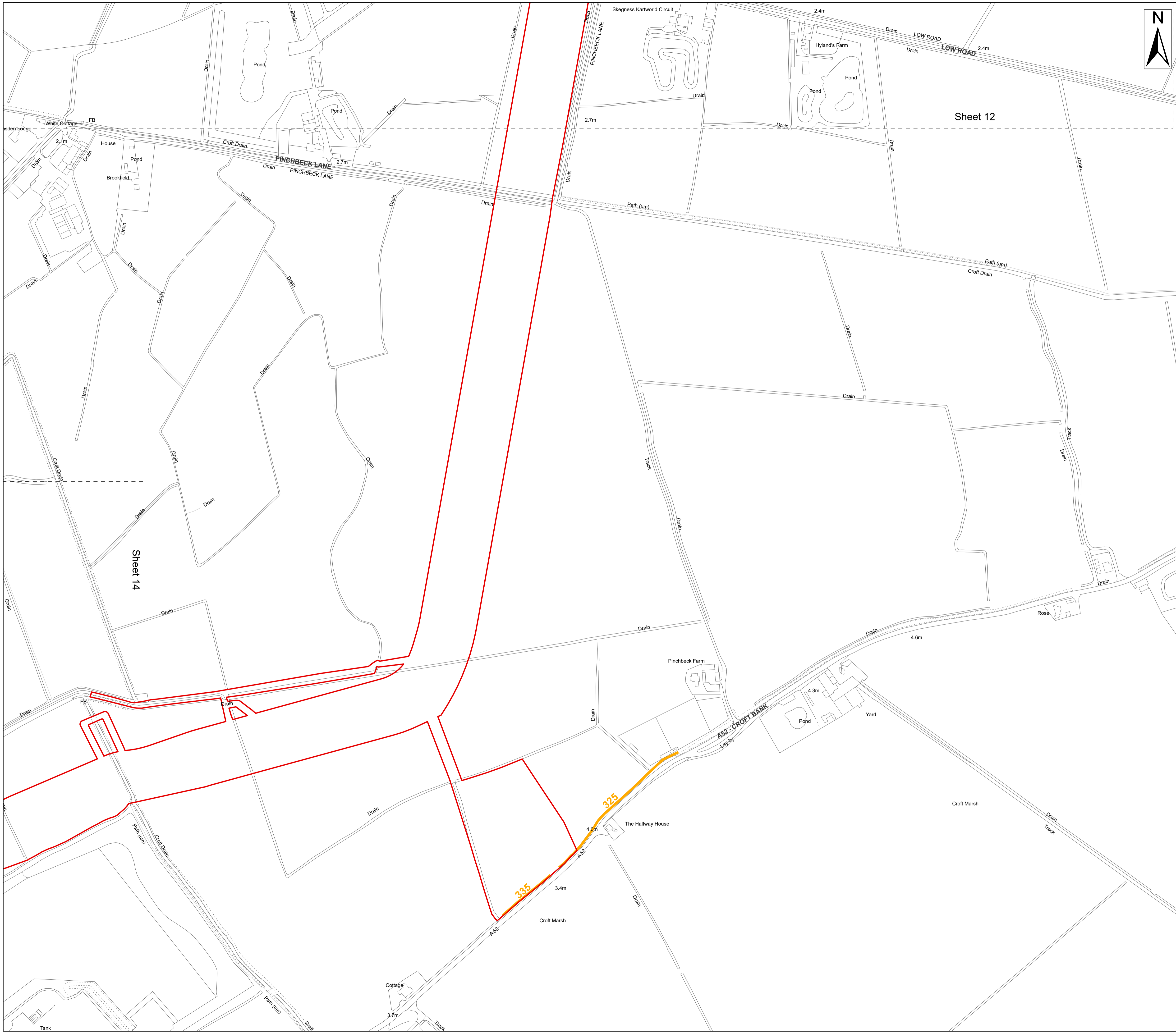
Outer Dowsing Offshore Wind 2.17 Important Hedgerows and Tree Preservation Order V3 DCO Application

Drawing No: Drawing No: PP1-ODOW-DEV-CS-PLN-0027_03

Drawing: 12 of 51			Page Size: A1		
Rev No:	Date	Description	Drawn	Checked	Approved
1.0	March 2024	DCO Application Issue	TD	ODOW	ODOW
2.0	June 2024	Response to Section 51 Advice	GC	ODOW	ODOW
3.0	Sept 2024	Response to Rule 17 Letter Dated 31 July 2024	GC	ODOW	ODOW



This document may only be used for the purpose for which it was commissioned and in accordance with the terms of engagement for that commission. Unauthorised use of this document in any form whatsoever is prohibited.



Legend
 Order Limits
 Order Limits
 Hedgerow Classification
 Hedgerow Classified as Historically Important

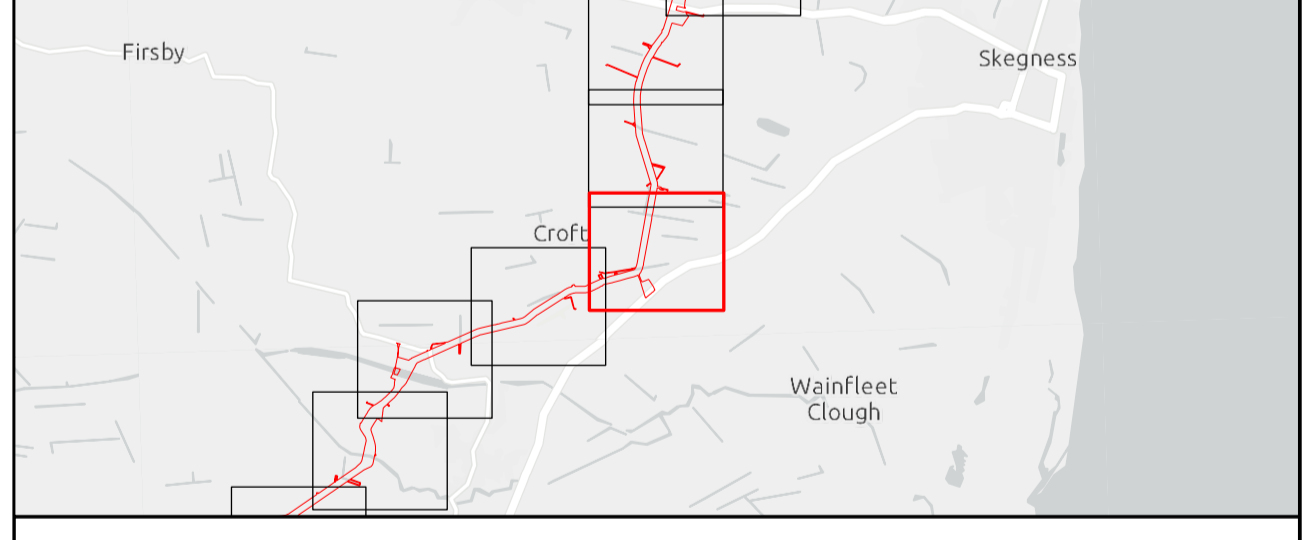
Sheet 12

Sheet 14

Source:
 Contains Esri Community Maps Contributors, Esri UK, Esri, TomTom, Garmin, Foursquare, GeoTechnologies, Inc, METI/NASA, USGS, Esri UK, Esri, TomTom, Garmin, Foursquare, GeoTechnologies, Inc, METI/NASA, USGS.
 Based upon the Ordnance Survey Map with the sanction of the controller of HM Stationery Office. Crown Copyright Reserved. © OS Licence No. 0100031673

Notes: Status: Pre-examination update

Onshore Coordinate System
 Datum: OSGB 1936
 Spheroid: Airy 1830
 Projection: British National Grid
 Central Meridian: 2 W
 Vertical Reference: Newlyn



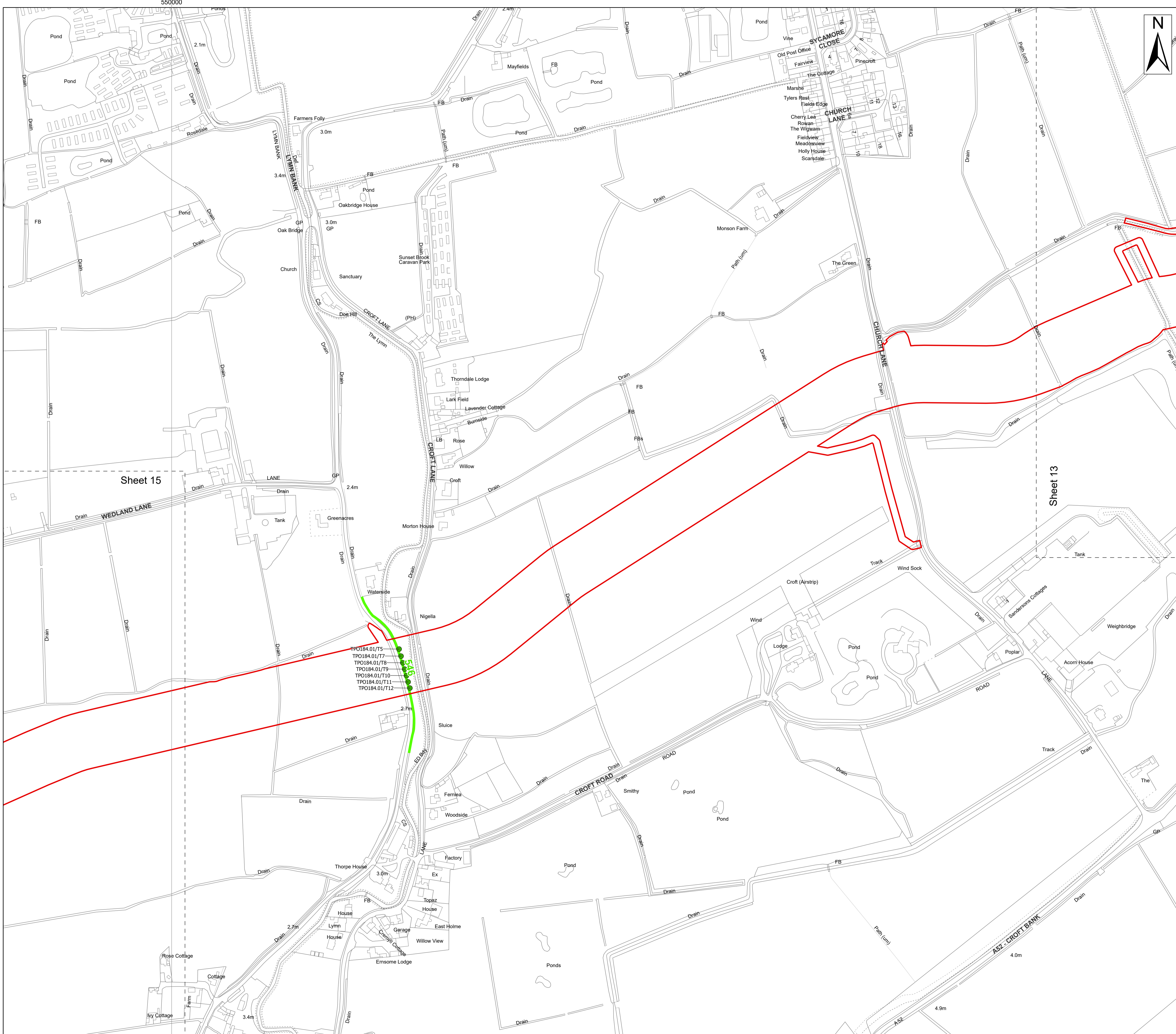
**Outer Dowsing Offshore Wind
 2.17 Important Hedgerows and
 Tree Preservation Order V3
 DCO Application**

Drawing No: Drawing No: PP1-ODOW-DEV-CS-PLN-0027_03

Drawing: 13 of 51			Page Size: A1		
Rev No:	Date	Description	Drawn	Checked	Approved
1.0	March 2024	DCO Application Issue	TD	ODOW	ODOW
2.0	June 2024	Response to Section 51 Advice	GC	ODOW	ODOW
3.0	Sept 2024	Response to Rule 17 Letter Dated 31 July 2024	GC	ODOW	ODOW



This document may only be used for the purpose for which it was commissioned and in accordance with the terms of engagement for that commission. Unauthorised use of this document in any form whatsoever is prohibited.



Legend

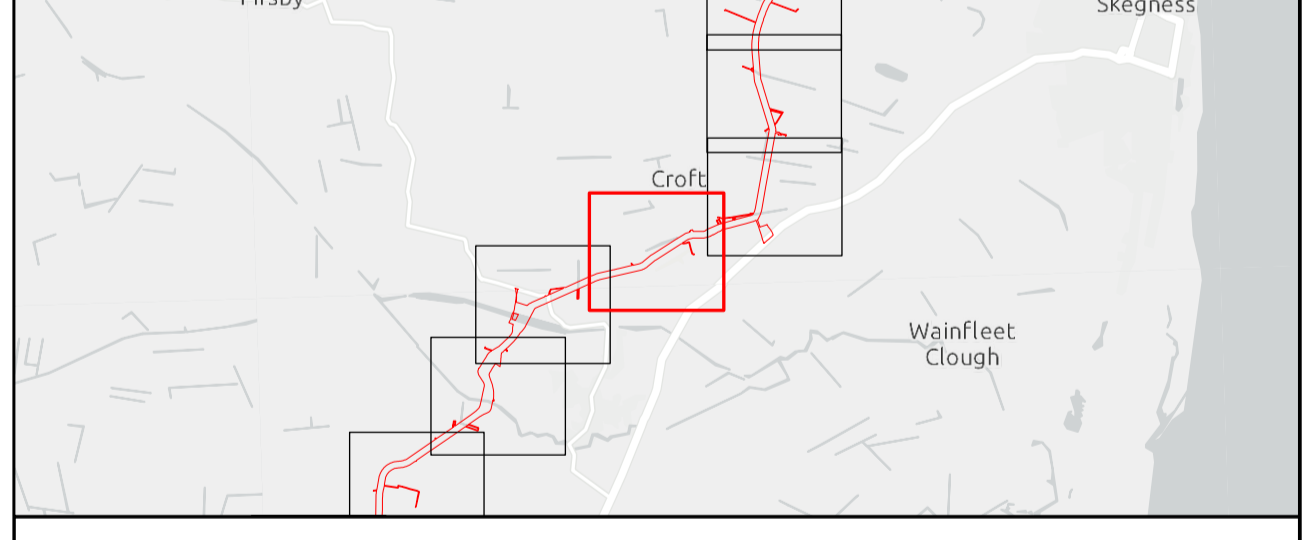
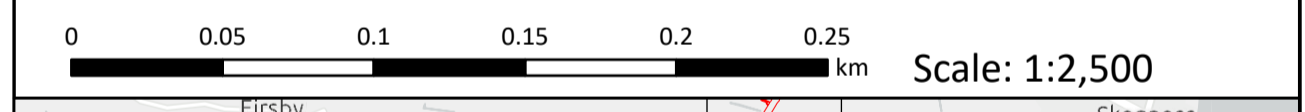
- Order Limits
- Order Limits
- Tree preservation order - individual trees
- Hedgerow Classification
- Hedgerow Classified as Ecologically Important

Source:
 Contains Esri Community Maps Contributors, Esri UK, Esri, TomTom, Garmin, Foursquare, GeoTechnologies, Inc, METI/NASA, USGS, Esri UK, Esri, TomTom, Garmin, Foursquare, GeoTechnologies, Inc, METI/NASA, USGS.
 Based upon the Ordnance Survey Map with the sanction of the controller of HM Stationary Office. Crown Copyright Reserved. © OS Licence No. 0100031673

Notes:

Status:
Pre-examination update

Onshore Coordinate System
 Datum: OSGB 1936
 Spheroid: Airy 1830
 Projection: British National Grid
 Central Meridian: 2 W
 Vertical Reference: Newlyn



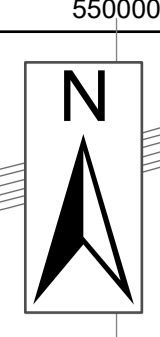
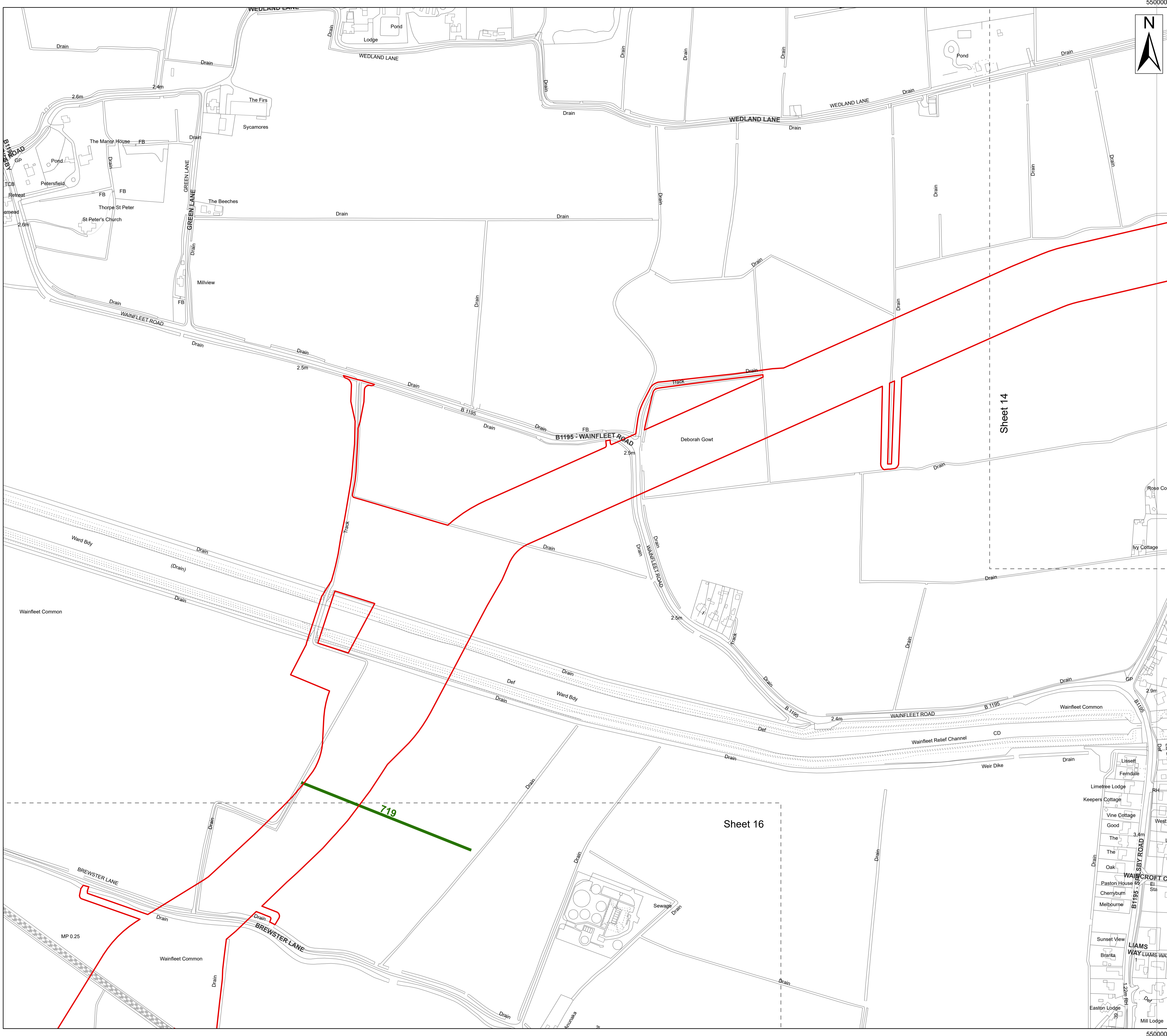
Outer Dowsing Offshore Wind 2.17 Important Hedgerows and Tree Preservation Order V3 DCO Application

Drawing No: Drawing No: PP1-ODOW-DEV-CS-PLN-0027_03

Drawing: 14 of 51			Page Size: A1		
Rev No:	Date	Description	Drawn	Checked	Approved
1.0	March 2024	DCO Application Issue	TD	ODOW	ODOW
2.0	June 2024	Response to Section 51 Advice	GC	ODOW	ODOW
3.0	Sept 2024	Response to Rule 17 Letter Dated 31 July 2024	GC	ODOW	ODOW



This document may only be used for the purpose for which it was commissioned and in accordance with the terms of engagement for that commission. Unauthorised use of this document in any form whatsoever is prohibited.



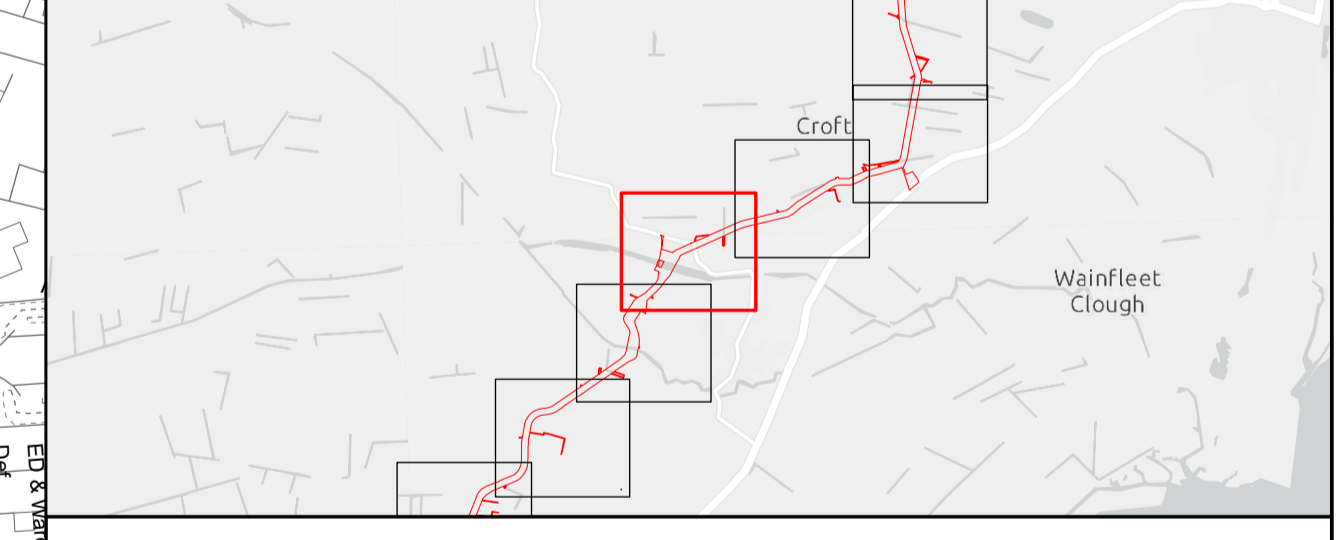
- Legend
- Order Limits
 - Order Limits
 - Hedgerow Classification
 - Hedgerow of No Ecological Importance

Source:
 Contains Esri Community Maps Contributors, Esri UK, Esri, TomTom, Garmin, Foursquare, GeoTechnologies, Inc, METI/NASA, USGS, Esri UK, Esri, TomTom, Garmin, Foursquare, GeoTechnologies, Inc, METI/NASA, USGS.
 Based upon the Ordnance Survey Map with the sanction of the controller of HM Stationary Office. Crown Copyright Reserved. © OS Licence No. 0100031673

Notes:

Status: Pre-examination update

Onshore Coordinate System
 Datum: OSGB 1936
 Spheroid: Airy 1830
 Projection: British National Grid
 Central Meridian: 2 W
 Vertical Reference: Newlyn



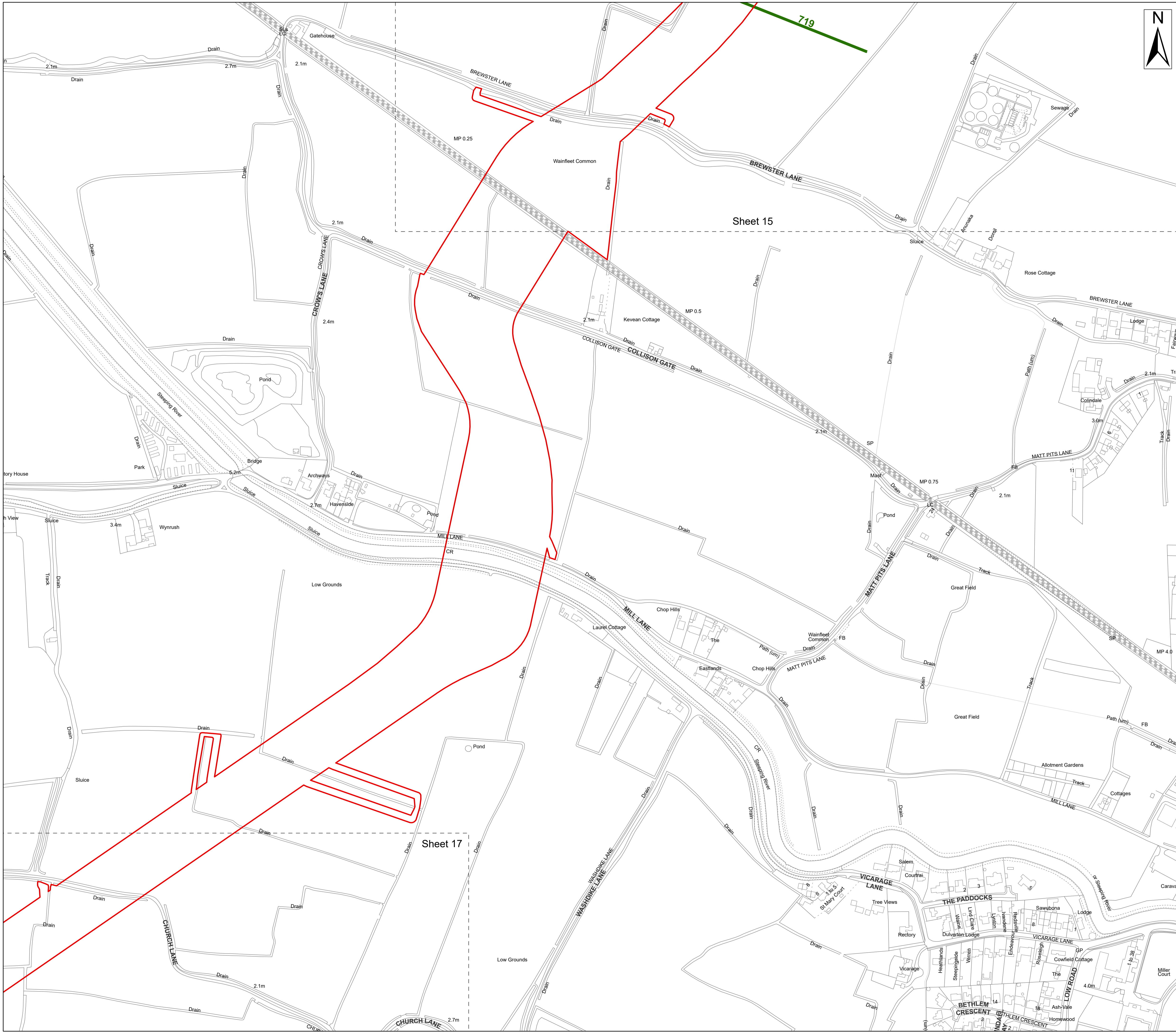
Outer Dowsing Offshore Wind 2.17 Important Hedgerows and Tree Preservation Order V3 DCO Application

Drawing No: Drawing No: PP1-ODOW-DEV-CS-PLN-0027_03

Drawing: 15 of 51			Page Size: A1		
Rev No:	Date	Description	Drawn	Checked	Approved
1.0	March 2024	DCO Application Issue	TD	ODOW	ODOW
2.0	June 2024	Response to Section 51 Advice	GC	ODOW	ODOW
3.0	Sept 2024	Response to Rule 17 Letter Dated 31 July 2024	GC	ODOW	ODOW



This document may only be used for the purpose for which it was commissioned and in accordance with the terms of engagement for that commission. Unauthorised use of this document in any form whatsoever is prohibited.



- Legend
- Order Limits
 - Order Limits
 - Hedgerow Classification
 - Hedgerow of No Ecological Importance

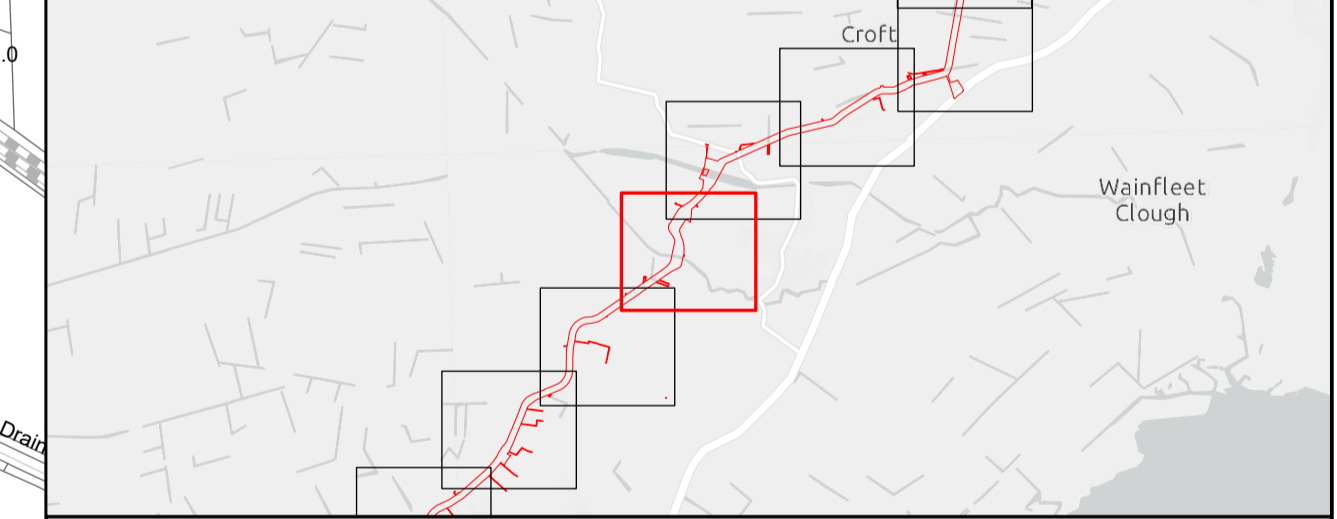
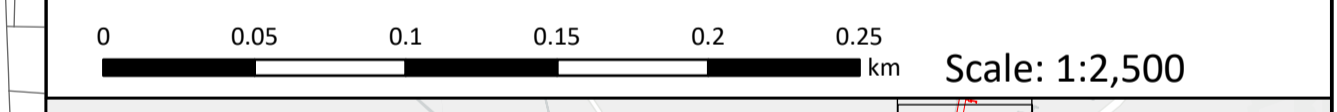
Sheet 15

Sheet 17

Source:
 Contains Esri Community Maps Contributors, Esri UK, Esri, TomTom, Garmin, Foursquare, GeoTechnologies, Inc, METI/NASA, USGS, Esri UK, Esri, TomTom, Garmin, Foursquare, GeoTechnologies, Inc, METI/NASA, USGS.
 Based upon the Ordnance Survey Map with the sanction of the controller of HM Stationary Office. Crown Copyright Reserved. © OS Licence No. 0100031673

Notes:	Status: Pre-examination update
--------	-----------------------------------

Onshore Coordinate System
 Datum: OSGB 1936
 Spheroid: Airy 1830
 Projection: British National Grid
 Central Meridian: 2 W
 Vertical Reference: Newlyn



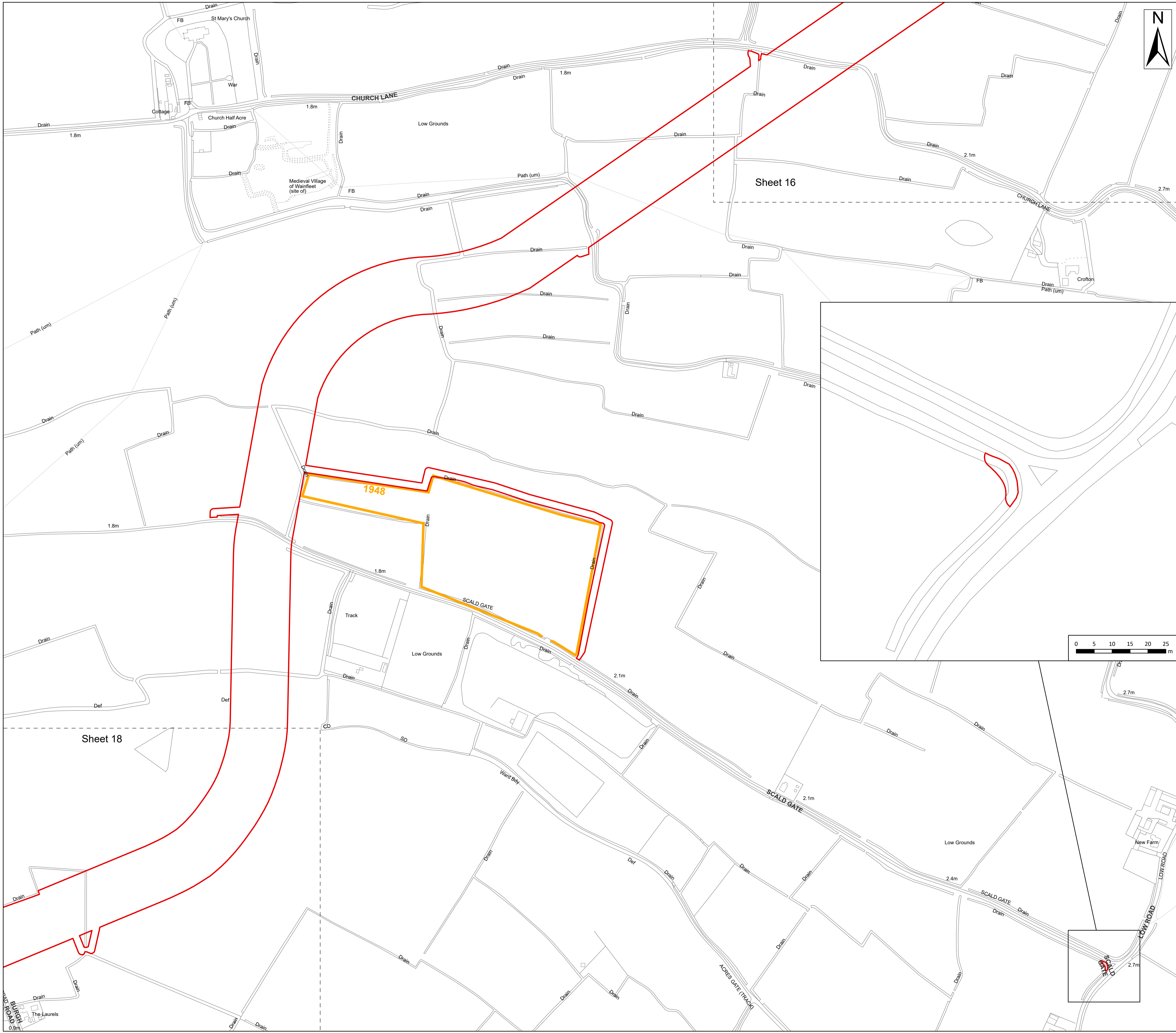
**Outer Dowsing Offshore Wind
 2.17 Important Hedgerows and
 Tree Preservation Order V3
 DCO Application**

Drawing No: Drawing No: PP1-ODOV-DEV-CS-PLN-0027_03

Drawing: 16 of 51			Page Size: A1		
Rev No:	Date	Description	Drawn	Checked	Approved
1.0	March 2024	DCO Application Issue	TD	ODOV	ODOV
2.0	June 2024	Response to Section 51 Advice	GC	ODOV	ODOV
3.0	Sept 2024	Response to Rule 17 Letter Dated 31 July 2024	GC	ODOV	ODOV



This document may only be used for the purpose for which it was commissioned and in accordance with the terms of engagement for that commission. Unauthorised use of this document in any form whatsoever is prohibited.



Legend

- Order Limits
- Order Limits
- Hedgerow Classification
- Hedgerow Classified as Historically Important

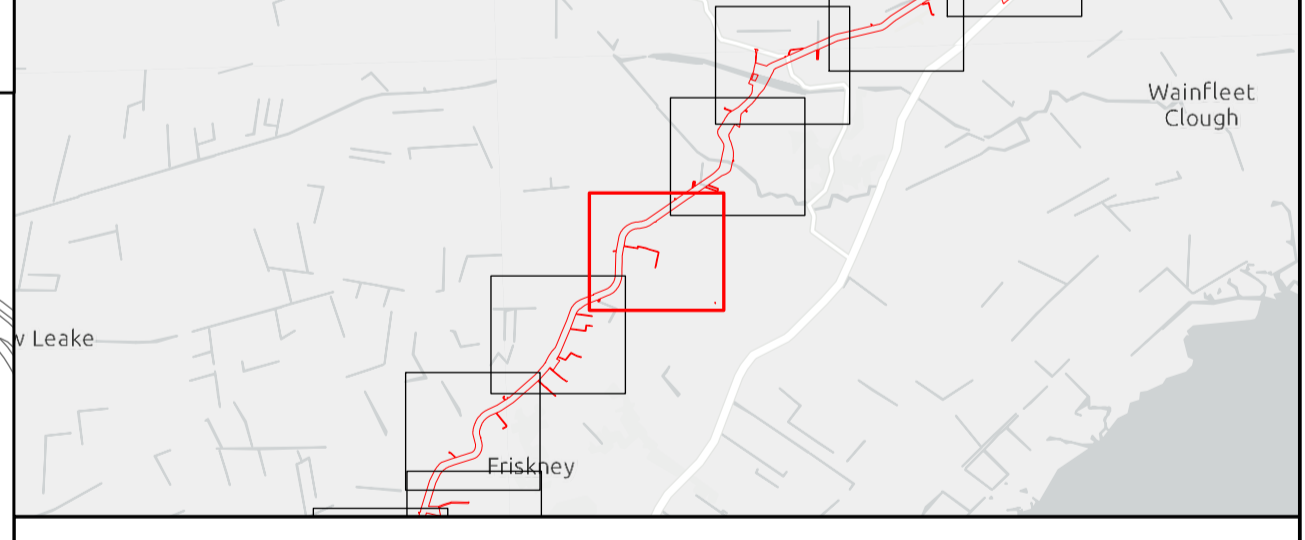
Source:
 Contains Esri Community Maps Contributors, Esri UK, Esri, TomTom, Garmin, Foursquare, GeoTechnologies, Inc, METI/NASA, USGS, Esri UK, Esri, TomTom, Garmin, Foursquare, GeoTechnologies, Inc, METI/NASA, USGS.
 Based upon the Ordnance Survey Map with the sanction of the controller of HM Stationery Office. Crown Copyright Reserved. © OS Licence No. 0100031673

Notes:

Status:
Pre-examination update

Onshore Coordinate System
 Datum: OSGB 1936
 Spheroid: Airy 1830
 Projection: British National Grid
 Central Meridian: 2 W
 Vertical Reference: Newlyn

Scale: 1:2,500



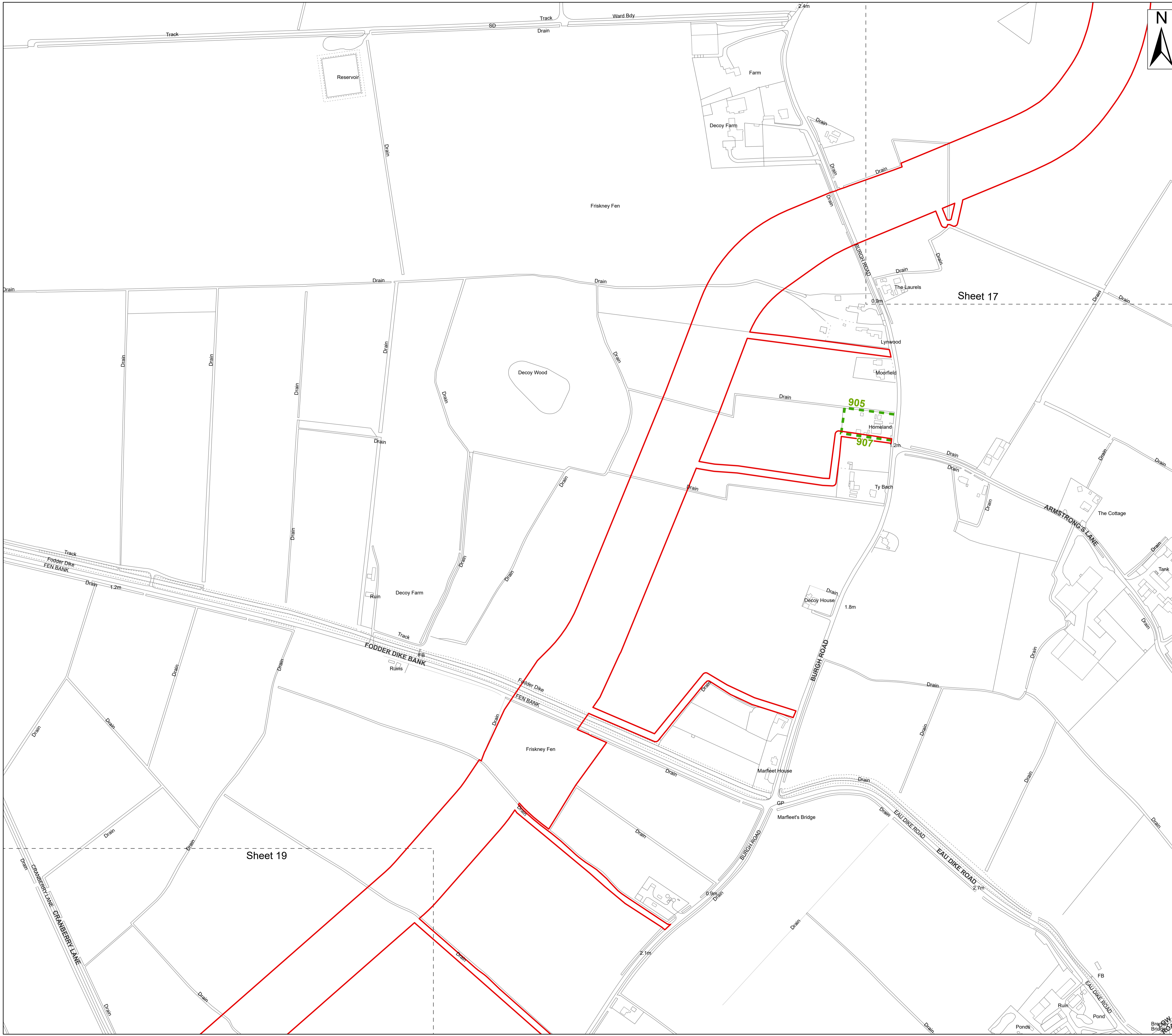
**Outer Dowsing Offshore Wind
 2.17 Important Hedgerows and
 Tree Preservation Order V3
 DCO Application**

Drawing No: Drawing No: PP1-ODOW-DEV-CS-PLN-0027_03

Drawing: 17 of 51			Page Size: A1		
Rev No:	Date	Description	Drawn	Checked	Approved
1.0	March 2024	DCO Application Issue	TD	ODOW	ODOW
2.0	June 2024	Response to Section 51 Advice	GC	ODOW	ODOW
3.0	Sept 2024	Response to Rule 17 Letter Dated 31 July 2024	GC	ODOW	ODOW



This document may only be used for the purpose for which it was commissioned and in accordance with the terms of engagement for that commission. Unauthorised use of this document in any form whatsoever is prohibited.



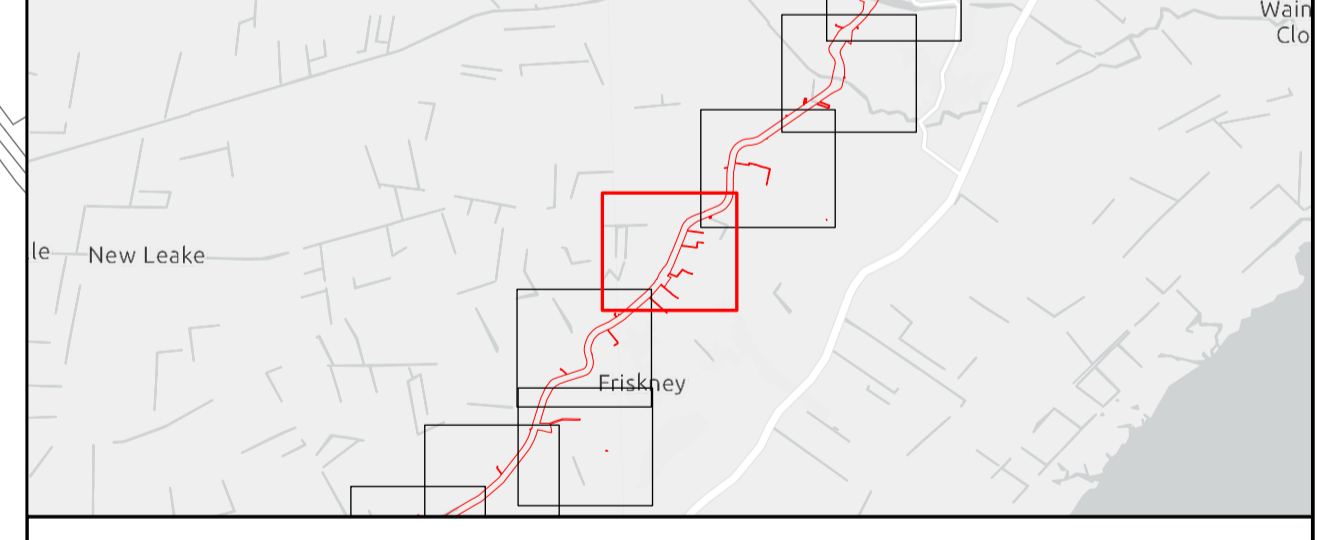
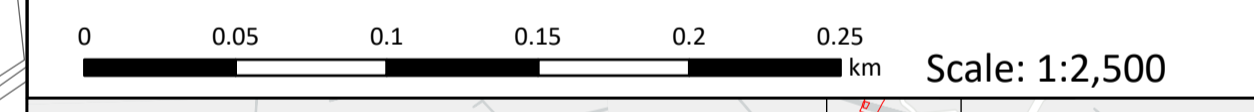
- Legend**
- Order Limits
 - Order Limits
 - Hedgerow Classification
 - Hedgerow with Potential for Ecological Importance

Source:
 Contains Esri Community Maps Contributors, Esri UK, Esri, TomTom, Garmin, Foursquare, GeoTechnologies, Inc, METI/NASA, USGS, Esri UK, Esri, TomTom, Garmin, Foursquare, GeoTechnologies, Inc, METI/NASA, USGS.
 Based upon the Ordnance Survey Map with the sanction of the controller of HM Stationery Office. Crown Copyright Reserved. © OS Licence No. 0100031673

Notes:

Status:
Pre-examination update

Onshore Coordinate System
 Datum: OSGB 1936
 Spheroid: Airy 1830
 Projection: British National Grid
 Central Meridian: 2 W
 Vertical Reference: Newlyn



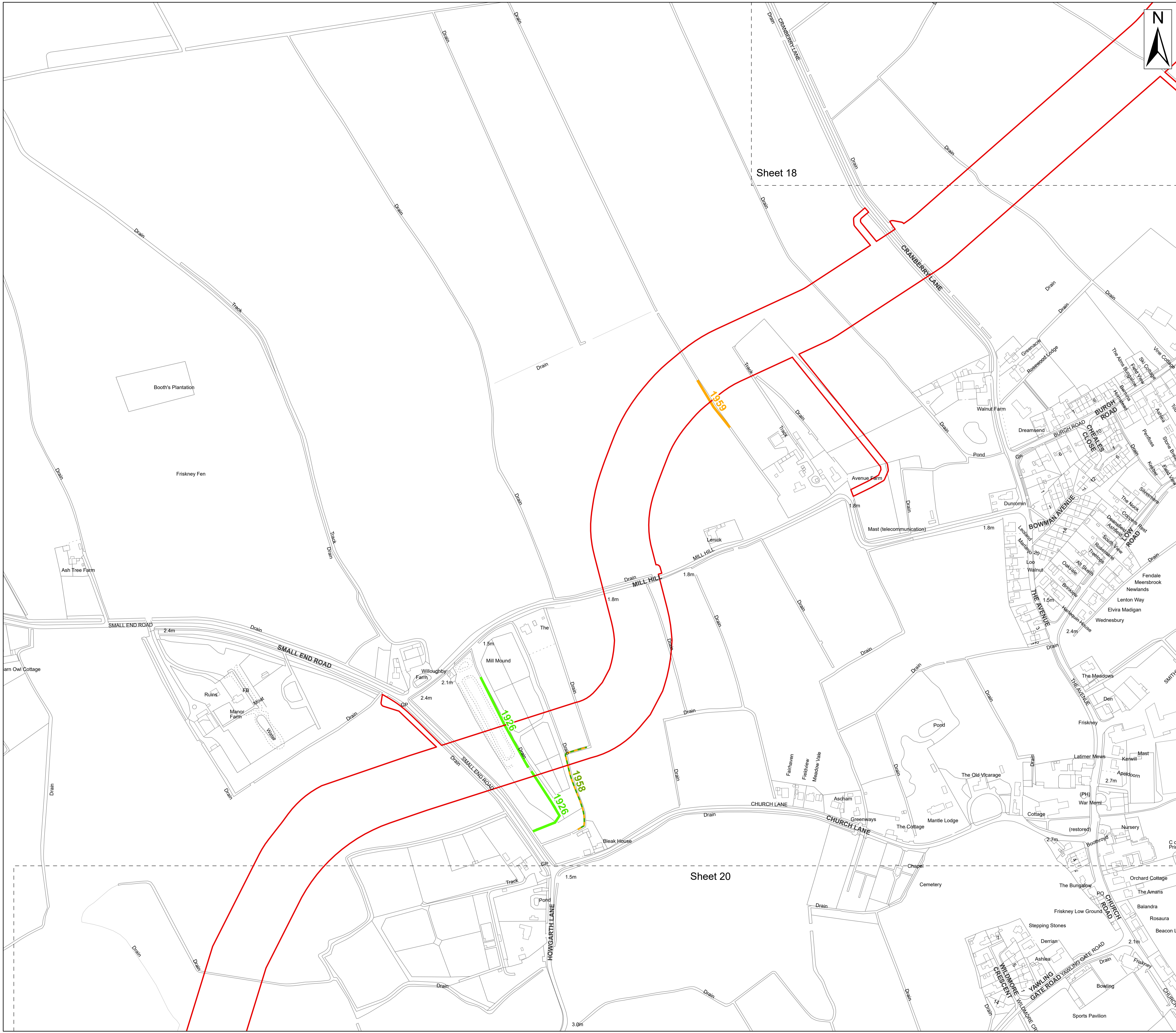
Outer Dowsing Offshore Wind 2.17 Important Hedgerows and Tree Preservation Order V3 DCO Application

Drawing No: Drawing No: PP1-ODOW-DEV-CS-PLN-0027_03

Drawing: 18 of 51			Page Size: A1		
Rev No:	Date	Description	Drawn	Checked	Approved
1.0	March 2024	DCO Application Issue	TD	ODOW	ODOW
2.0	June 2024	Response to Section 51 Advice	GC	ODOW	ODOW
3.0	Sept 2024	Response to Rule 17 Letter Dated 31 July 2024	GC	ODOW	ODOW



This document may only be used for the purpose for which it was commissioned and in accordance with the terms of engagement for that commission. Unauthorised use of this document in any form whatsoever is prohibited.



Legend

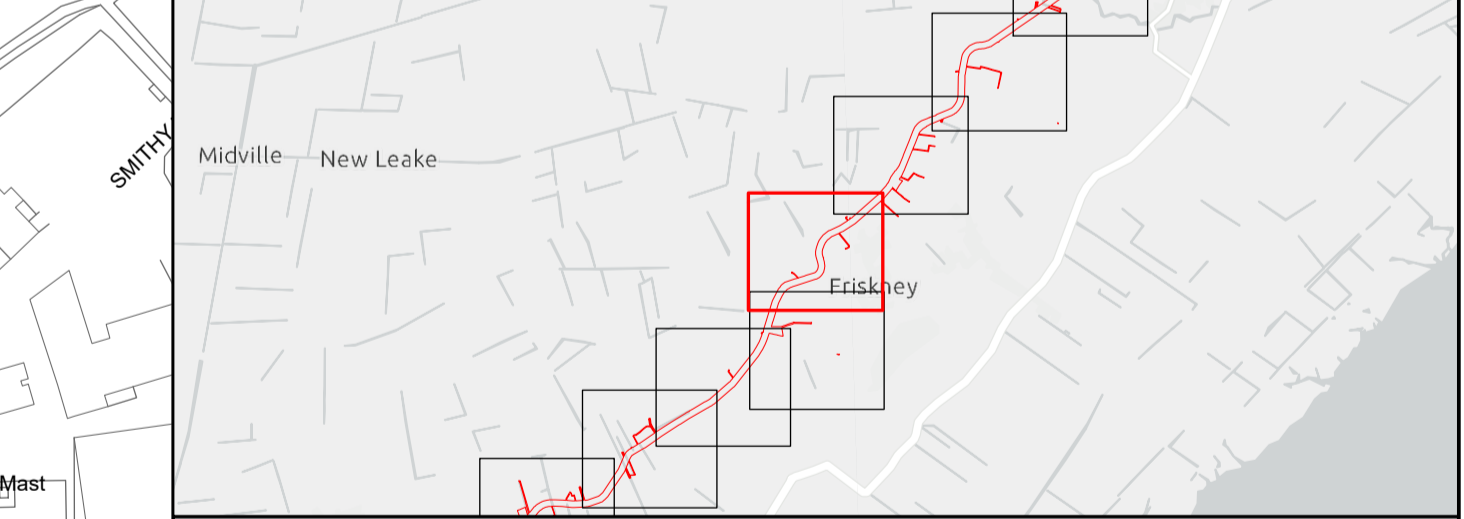
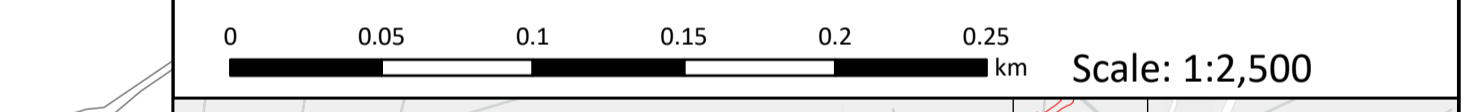
- Order Limits
- Hedgerow Classification
 - Hedgerow Classed as Historically Important with Potential for Ecological Importance
 - Hedgerow Classed as Historically Important
 - Hedgerow Classed as Ecologically Important

Source:
 Contains Esri Community Maps Contributors, Esri UK, Esri, TomTom, Garmin, Foursquare, GeoTechnologies, Inc, METI/NASA, USGS, Esri UK, Esri, TomTom, Garmin, Foursquare, GeoTechnologies, Inc, METI/NASA, USGS.
 Based upon the Ordnance Survey Map with the sanction of the controller of HM Stationery Office. Crown Copyright Reserved. © OS Licence No. 0100031673

Notes:

Status:
Pre-examination update

Onshore Coordinate System
 Datum: OSGB 1936
 Spheroid: Airy 1830
 Projection: British National Grid
 Central Meridian: 2 W
 Vertical Reference: Newlyn



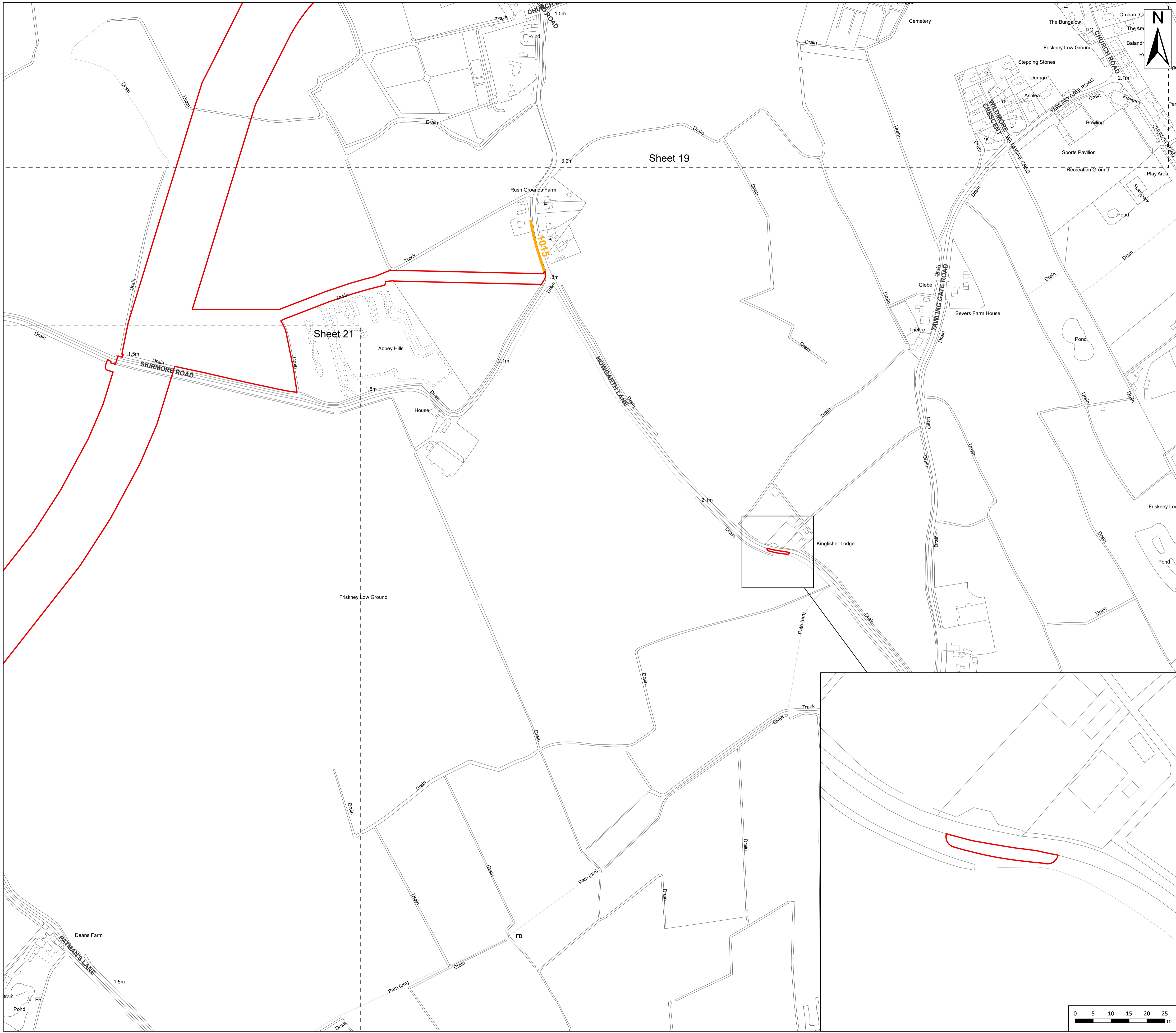
Outer Dowsing Offshore Wind 2.17 Important Hedgerows and Tree Preservation Order V3 DCO Application

Drawing No: Drawing No: PP1-ODOW-DEV-CS-PLN-0027_03

Drawing: 19 of 51			Page Size: A1		
Rev No:	Date	Description	Drawn	Checked	Approved
1.0	March 2024	DCO Application Issue	TD	ODOW	ODOW
2.0	June 2024	Response to Section 51 Advice	GC	ODOW	ODOW
3.0	Sept 2024	Response to Rule 17 Letter Dated 31 July 2024	GC	ODOW	ODOW



This document may only be used for the purpose for which it was commissioned and in accordance with the terms of engagement for that commission. Unauthorised use of this document in any form whatsoever is prohibited.

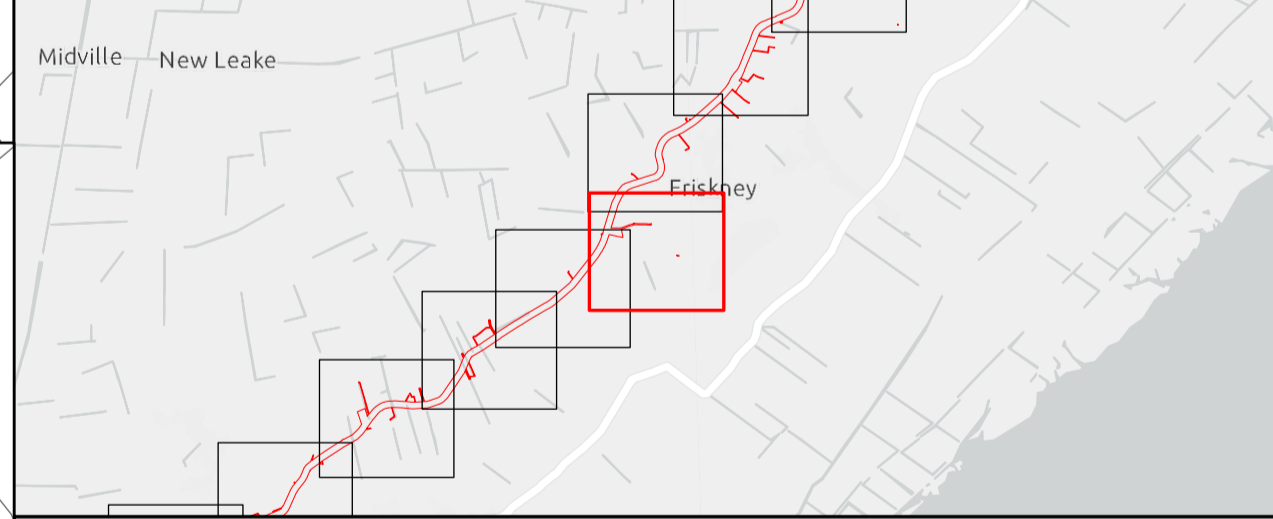
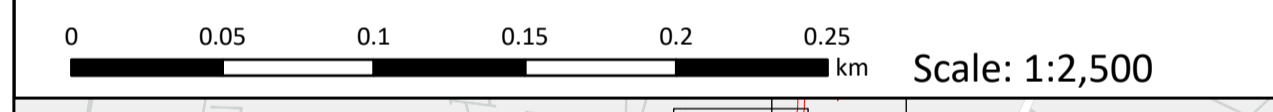


Legend
 Order Limits
 Order Limits
 Hedgerow Classification
 Hedgerow Classified as Historically Important

Source:
 Contains Esri Community Maps Contributors, Esri UK, Esri, TomTom, Garmin, Foursquare, GeoTechnologies, Inc, METI/NASA, USGS, Esri UK, Esri, TomTom, Garmin, Foursquare, GeoTechnologies, Inc, METI/NASA, USGS.
 Based upon the Ordnance Survey Map with the sanction of the controller of HM Stationery Office. Crown Copyright Reserved. © OS Licence No. 0100031673

Notes: Status: Pre-examination update

Onshore Coordinate System
 Datum: OSGB 1936
 Spheroid: Airy 1830
 Projection: British National Grid
 Central Meridian: 2 W
 Vertical Reference: Newlyn



**Outer Dowsing Offshore Wind
 2.17 Important Hedgerows and
 Tree Preservation Order V3
 DCO Application**

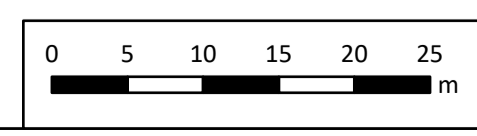
Drawing No: Drawing No: PP1-ODOW-DEV-CS-PLN-0027_03

Drawing: 20 of 51 Page Size: A1

Rev No:	Date	Description	Drawn	Checked	Approved
1.0	March 2024	DCO Application Issue	TD	ODOW	ODOW
2.0	June 2024	Response to Section 51 Advice	GC	ODOW	ODOW
3.0	Sept 2024	Response to Rule 17 Letter Dated 31 July 2024	GC	ODOW	ODOW



This document may only be used for the purpose for which it was commissioned and in accordance with the terms of engagement for that commission. Unauthorised use of this document in any form whatsoever is prohibited.





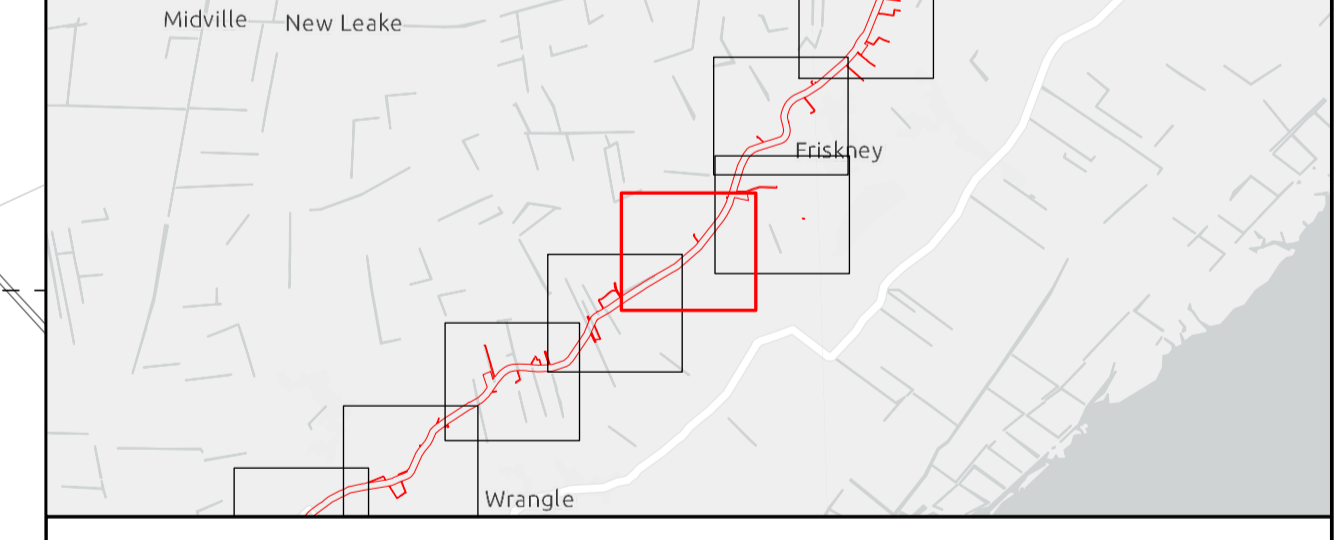
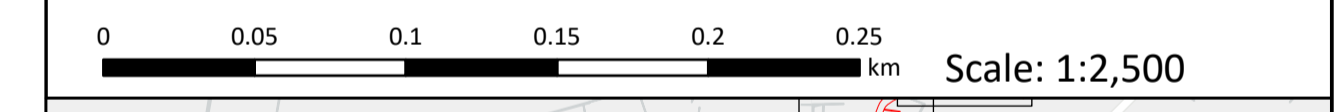
- Legend
- Order Limits
 - Order Limits
 - Hedgerow Classification
 - Hedgerow Classified as Historically Important

Source:
 Contains Esri Community Maps Contributors, Esri UK, Esri, TomTom, Garmin, Foursquare, GeoTechnologies, Inc, METI/NASA, USGS, Esri UK, Esri, TomTom, Garmin, Foursquare, GeoTechnologies, Inc, METI/NASA, USGS.
 Based upon the Ordnance Survey Map with the sanction of the controller of HM Stationery Office. Crown Copyright Reserved. © OS Licence No. 0100031673

Notes:

Status: Pre-examination update

Onshore Coordinate System
 Datum: OSGB 1936
 Spheroid: Airy 1830
 Projection: British National Grid
 Central Meridian: 2 W
 Vertical Reference: Newlyn




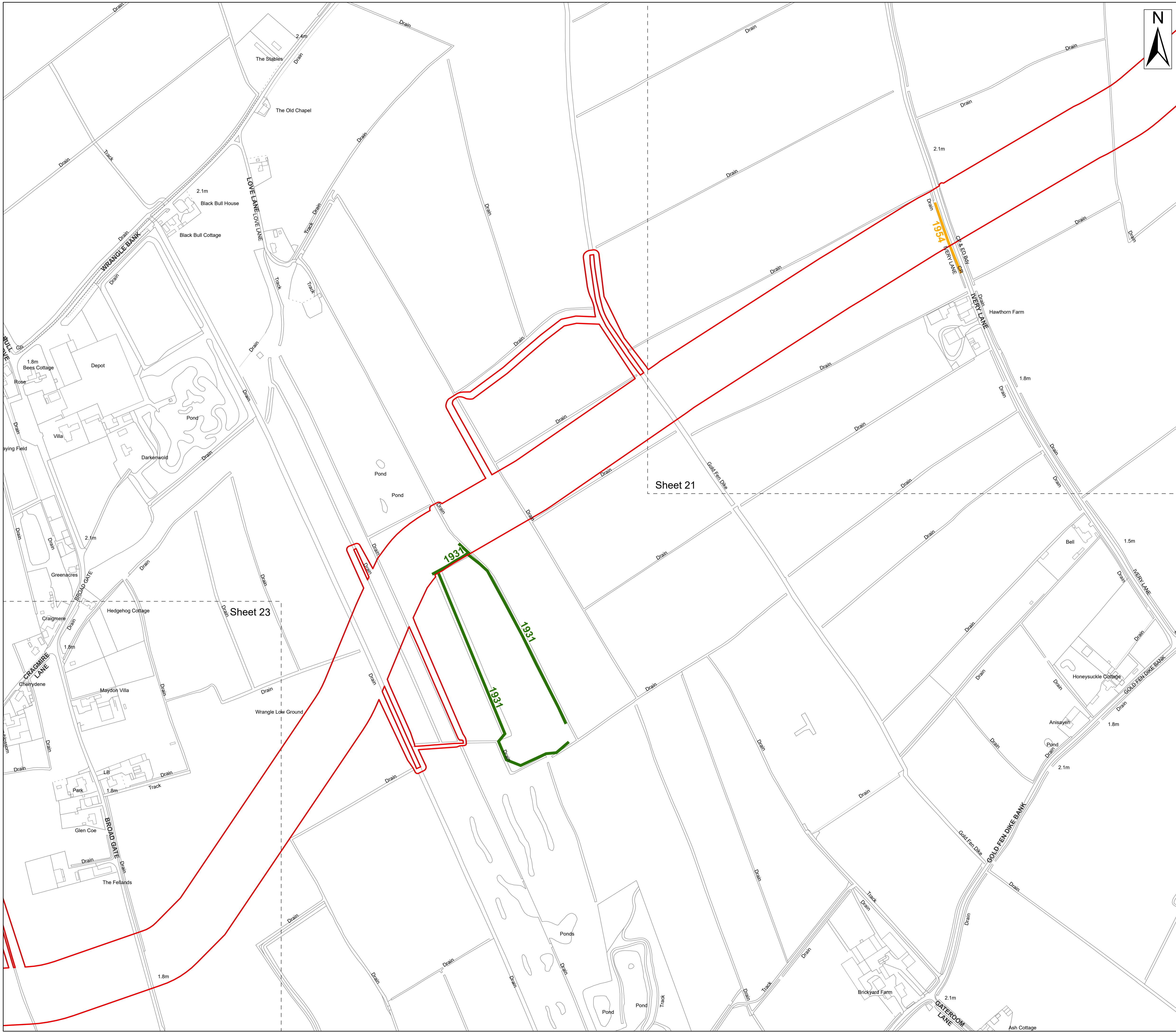
Outer Dowsing Offshore Wind 2.17 Important Hedgerows and Tree Preservation Order V3 DCO Application

Drawing No: Drawing No: PP1-ODOW-DEV-CS-PLN-0027_03

Drawing: 21 of 51			Page Size: A1		
Rev No:	Date	Description	Drawn	Checked	Approved
1.0	March 2024	DCO Application Issue	TD	ODOW	ODOW
2.0	June 2024	Response to Section 51 Advice	GC	ODOW	ODOW
3.0	Sept 2024	Response to Rule 17 Letter Dated 31 July 2024	GC	ODOW	ODOW



This document may only be used for the purpose for which it was commissioned and in accordance with the terms of engagement for that commission. Unauthorised use of this document in any form whatsoever is prohibited.



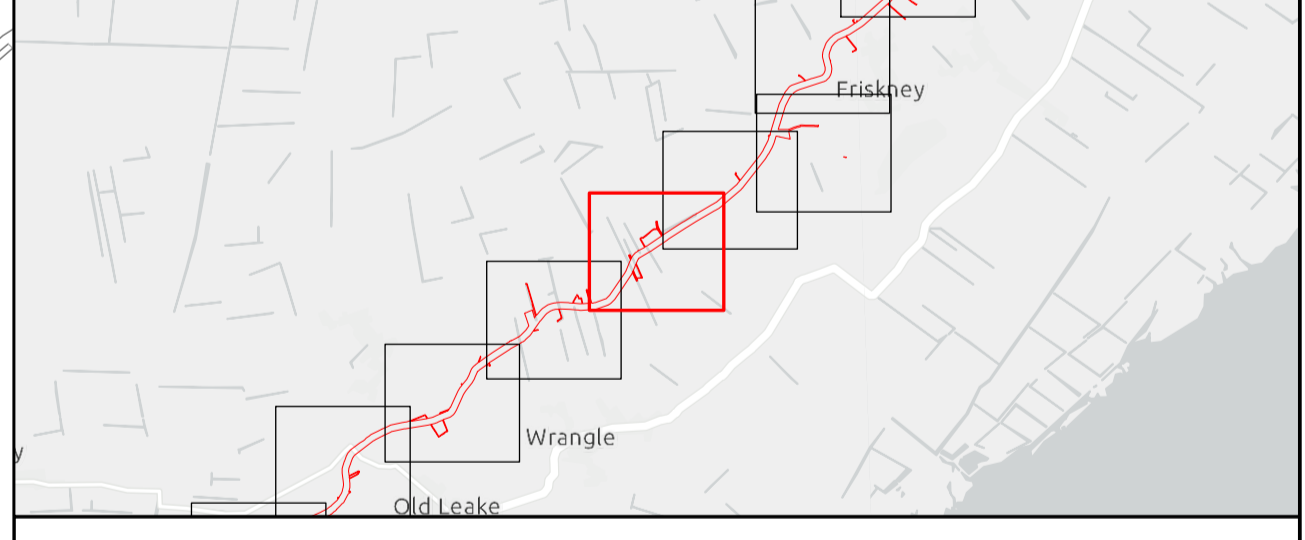
- Legend**
- Order Limits
 - Order Limits
 - Hedgerow Classification
 - Hedgerow Classified as Historically Important
 - Hedgerow of No Ecological Importance

Source:
 Contains Esri Community Maps Contributors, Esri UK, Esri, TomTom, Garmin, Foursquare, GeoTechnologies, Inc, METI/NASA, USGS, Esri UK, Esri, TomTom, Garmin, Foursquare, GeoTechnologies, Inc, METI/NASA, USGS.
 Based upon the Ordnance Survey Map with the sanction of the controller of HM Stationary Office. Crown Copyright Reserved. © OS Licence No. 0100031673

Notes:

Status:
Pre-examination update

Onshore Coordinate System
 Datum: OSGB 1936
 Spheroid: Airy 1830
 Projection: British National Grid
 Central Meridian: 2 W
 Vertical Reference: Newlyn



Outer Dowsing Offshore Wind 2.17 Important Hedgerows and Tree Preservation Order V3 DCO Application


Drawing No: Drawing No: PP1-ODOW-DEV-CS-PLN-0027_03

Drawing: 22 of 51 Page Size: A1

Rev No:	Date	Description	Drawn	Checked	Approved
1.0	March 2024	DCO Application Issue	TD	ODOW	ODOW
2.0	June 2024	Response to Section 51 Advice	GC	ODOW	ODOW
3.0	Sept 2024	Response to Rule 17 Letter Dated 31 July 2024	GC	ODOW	ODOW



This document may only be used for the purpose for which it was commissioned and in accordance with the terms of engagement for that commission. Unauthorised use of this document in any form whatsoever is prohibited.

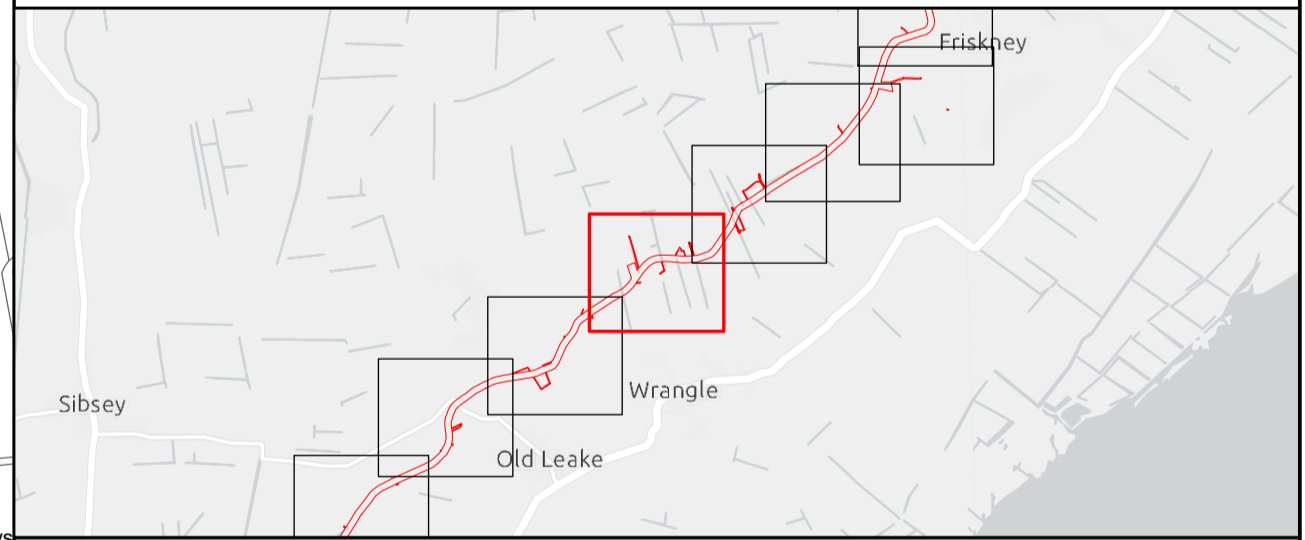
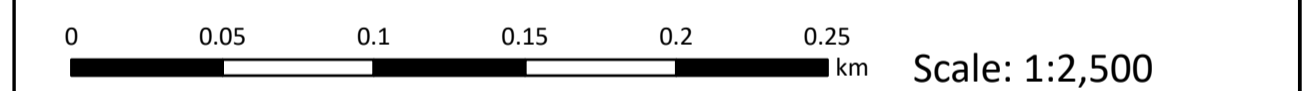


Legend
 Order Limits
 Order Limits

Source:
 Contains Esri Community Maps Contributors, Esri UK, Esri, TomTom, Garmin, Foursquare, GeoTechnologies, Inc, METI/NASA, USGS, Esri UK, Esri, TomTom, Garmin, Foursquare, GeoTechnologies, Inc, METI/NASA, USGS.
 Based upon the Ordnance Survey Map with the sanction of the controller of HM Stationery Office. Crown Copyright Reserved. © OS Licence No. 0100031673

Notes: Status:
Pre-examination update

Onshore Coordinate System
 Datum: OSGB 1936
 Spheroid: Airy 1830
 Projection: British National Grid
 Central Meridian: 2 W
 Vertical Reference: Newlyn



Outer Dowsing Offshore Wind 2.17 Important Hedgerows and Tree Preservation Order V3 DCO Application

Drawing No: Drawing No: PP1-ODOW-DEV-CS-PLN-0027_03

Drawing: 23 of 51			Page Size: A1		
Rev No:	Date	Description	Drawn	Checked	Approved
1.0	March 2024	DCO Application Issue	TD	ODOW	ODOW
2.0	June 2024	Response to Section 51 Advice	GC	ODOW	ODOW
3.0	Sept 2024	Response to Rule 17 Letter Dated 31 July 2024	GC	ODOW	ODOW



This document may only be used for the purpose for which it was commissioned and in accordance with the terms of engagement for that commission. Unauthorised use of this document in any form whatsoever is prohibited.



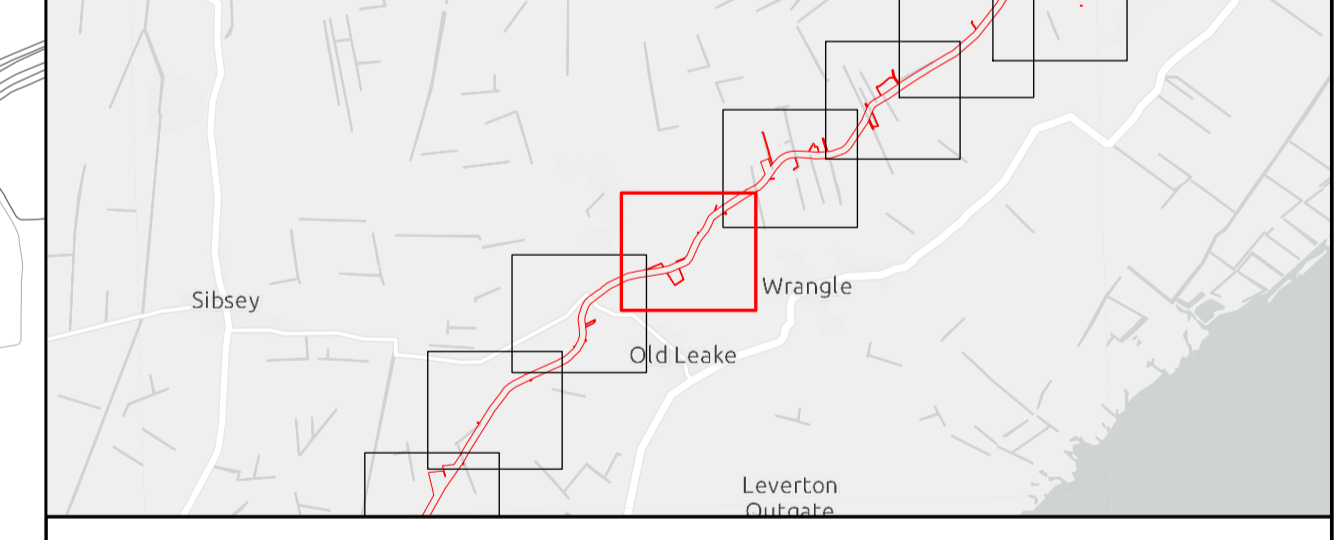
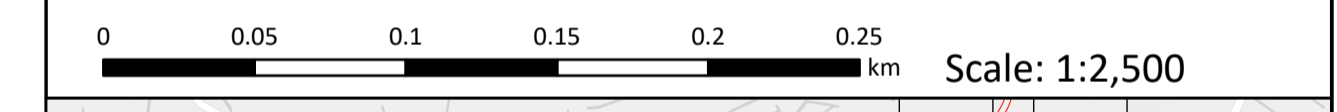
Legend
 Order Limits
 Order Limits

Source:
 Contains Esri Community Maps Contributors, Esri UK, Esri, TomTom, Garmin, Foursquare, GeoTechnologies, Inc, METI/NASA, USGS, Esri UK, Esri, TomTom, Garmin, Foursquare, GeoTechnologies, Inc, METI/NASA, USGS.
 Based upon the Ordnance Survey Map with the sanction of the controller of HM Stationary Office. Crown Copyright Reserved. © OS Licence No. 0100031673

Notes:

Status:
Pre-examination update

Onshore Coordinate System
 Datum: OSGB 1936
 Spheroid: Airy 1830
 Projection: British National Grid
 Central Meridian: 2 W
 Vertical Reference: Newlyn




Outer Dowsing Offshore Wind 2.17 Important Hedgerows and Tree Preservation Order V3 DCO Application

Drawing No: Drawing No: PP1-ODOW-DEV-CS-PLN-0027_03

Drawing: 24 of 51			Page Size: A1		
Rev No:	Date	Description	Drawn	Checked	Approved
1.0	March 2024	DCO Application Issue	TD	ODOW	ODOW
2.0	June 2024	Response to Section 51 Advice	GC	ODOW	ODOW
3.0	Sept 2024	Response to Rule 17 Letter Dated 31 July 2024	GC	ODOW	ODOW



This document may only be used for the purpose for which it was commissioned and in accordance with the terms of engagement for that commission. Unauthorised use of this document in any form whatsoever is prohibited.



Legend

- Order Limits
- Order Limits
- Hedgerow Classification
- Hedgerow Classified as Historically Important

Source:
 Contains Esri Community Maps Contributors, Esri UK, Esri, TomTom, Garmin, Foursquare, GeoTechnologies, Inc, METI/NASA, USGS, Esri UK, Esri, TomTom, Garmin, Foursquare, GeoTechnologies, Inc, METI/NASA, USGS.
 Based upon the Ordnance Survey Map with the sanction of the controller of HM Stationary Office. Crown Copyright Reserved. © OS Licence No. 0100031673

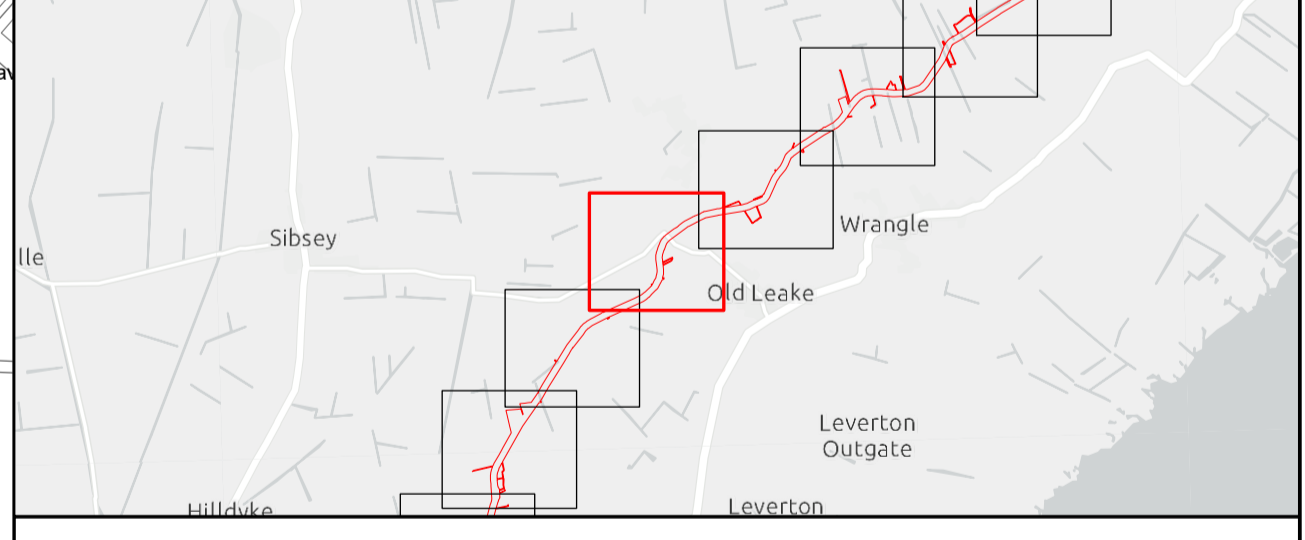
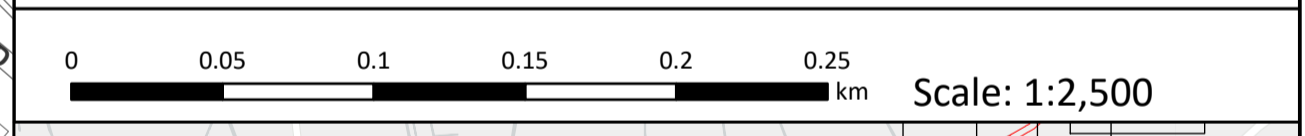
Notes:

Status:
Pre-examination update

Onshore Coordinate System
 Datum: OSGB 1936
 Spheroid: Airy 1830
 Projection: British National Grid
 Central Meridian: 2 W
 Vertical Reference: Newlyn

Notes:	Status: Pre-examination update
--------	-----------------------------------

Onshore Coordinate System
 Datum: OSGB 1936
 Spheroid: Airy 1830
 Projection: British National Grid
 Central Meridian: 2 W
 Vertical Reference: Newlyn



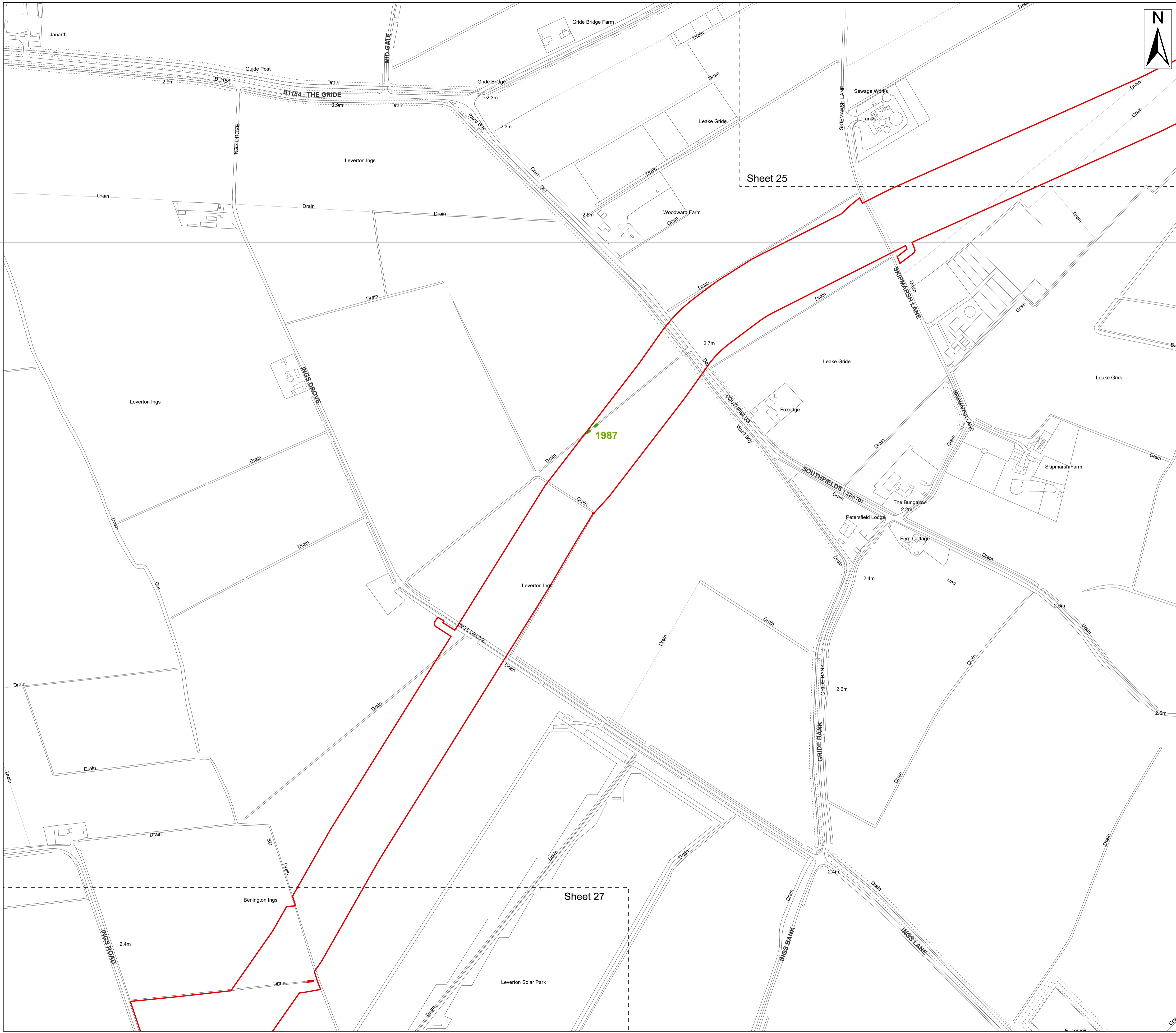
Outer Dowsing Offshore Wind 2.17 Important Hedgerows and Tree Preservation Order V3 DCO Application

Drawing No: Drawing No: PP1-ODOW-DEV-CS-PLN-0027_03

Drawing: 25 of 51			Page Size: A1		
Rev No:	Date	Description	Drawn	Checked	Approved
1.0	March 2024	DCO Application Issue	TD	ODOW	ODOW
2.0	June 2024	Response to Section 51 Advice	GC	ODOW	ODOW
3.0	Sept 2024	Response to Rule 17 Letter Dated 31 July 2024	GC	ODOW	ODOW



This document may only be used for the purpose for which it was commissioned and in accordance with the terms of engagement for that commission. Unauthorised use of this document in any form whatsoever is prohibited.



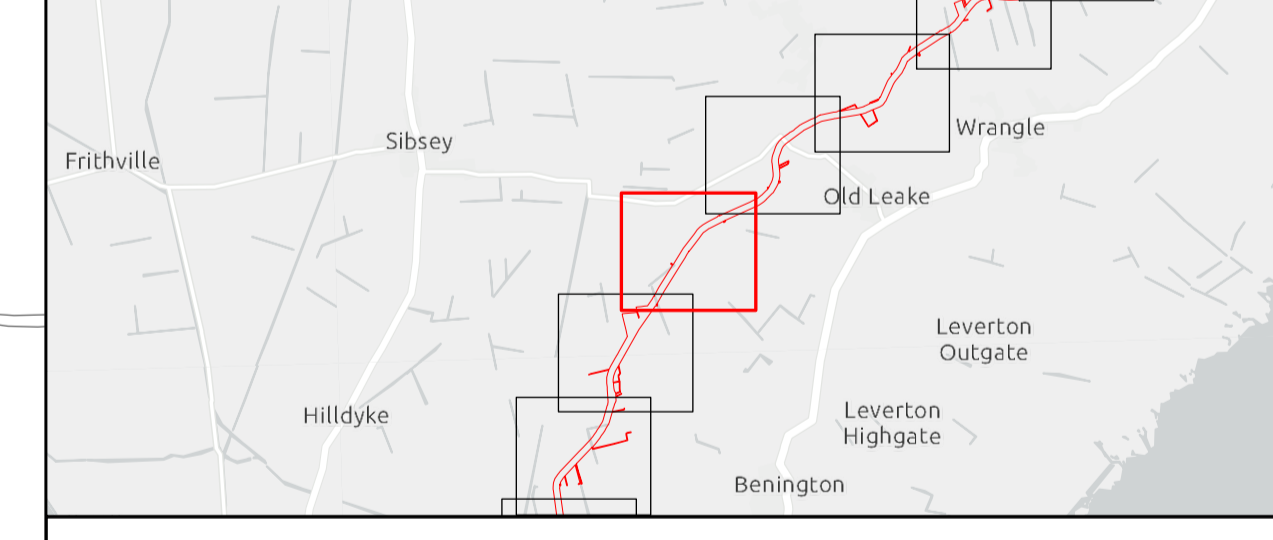
- Legend
- Order Limits
 - Order Limits
 - Hedgerow Classification
 - Hedgerow with Potential for Ecological Importance

Source:
 Contains Esri Community Maps Contributors, Esri UK, Esri, TomTom, Garmin, Foursquare, GeoTechnologies, Inc, METI/NASA, USGS, Esri UK, Esri, TomTom, Garmin, Foursquare, GeoTechnologies, Inc, METI/NASA, USGS.
 Based upon the Ordnance Survey Map with the sanction of the controller of HM Stationary Office. Crown Copyright Reserved. © OS Licence No. 0100031673

Notes:

Status:
Pre-examination update

Onshore Coordinate System
 Datum: OSGB 1936
 Spheroid: Airy 1830
 Projection: British National Grid
 Central Meridian: 2 W
 Vertical Reference: Newlyn



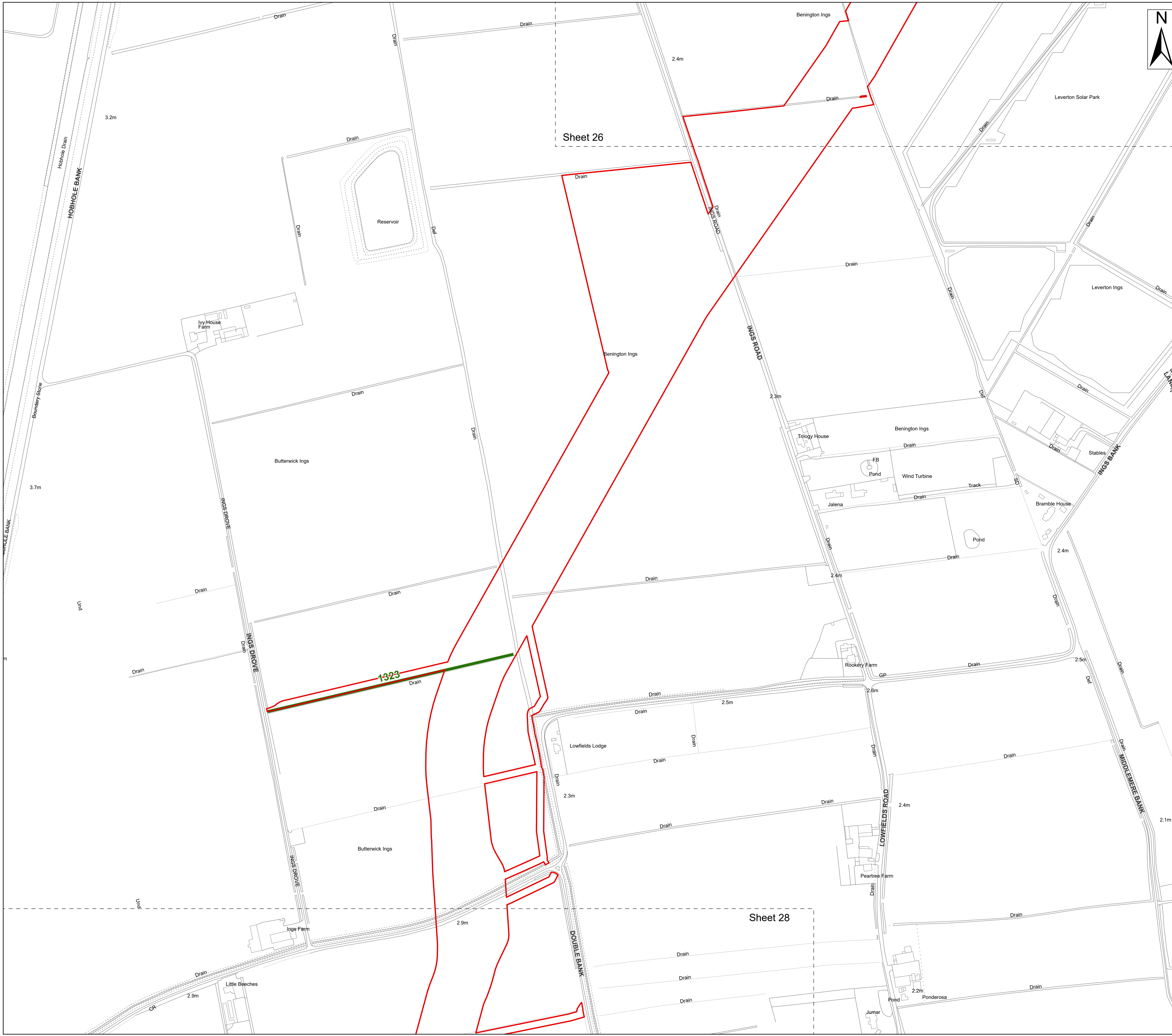
Outer Dowsing Offshore Wind 2.17 Important Hedgerows and Tree Preservation Order V3 DCO Application

Drawing No: Drawing No: PP1-ODOW-DEV-CS-PLN-0027_03

Drawing: 26 of 51			Page Size: A1		
Rev No:	Date	Description	Drawn	Checked	Approved
1.0	March 2024	DCO Application Issue	TD	ODOW	ODOW
2.0	June 2024	Response to Section 51 Advice	GC	ODOW	ODOW
3.0	Sept 2024	Response to Rule 17 Letter Dated 31 July 2024	GC	ODOW	ODOW



This document may only be used for the purpose for which it was commissioned and in accordance with the terms of engagement for that commission. Unauthorised use of this document in any form whatsoever is prohibited.



- Legend**
- Order Limits
 - Order Limits
 - Hedgerow Classification
 - Hedgerow of No Ecological Importance

Sheet 26

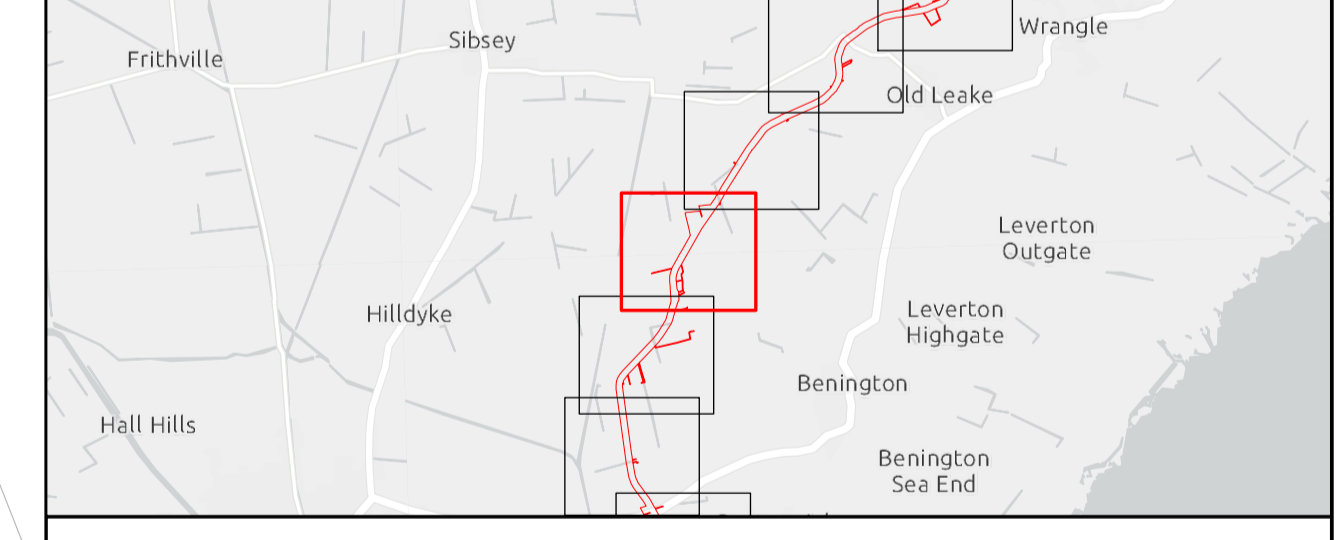
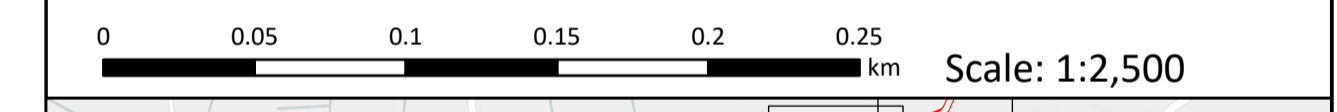
Sheet 28

Source:
 Contains Esri Community Maps Contributors, Esri UK, Esri, TomTom, Garmin, Foursquare, GeoTechnologies, Inc, METI/NASA, USGS, Esri UK, Esri, TomTom, Garmin, Foursquare, GeoTechnologies, Inc, METI/NASA, USGS.
 Based upon the Ordnance Survey Map with the sanction of the controller of HM Stationery Office. Crown Copyright Reserved. © OS Licence No. 0100031673

Notes:

Status:
Pre-examination update

Onshore Coordinate System
 Datum: OSGB 1936
 Spheroid: Airy 1830
 Projection: British National Grid
 Central Meridian: 2 W
 Vertical Reference: Newlyn



Outer Dowsing Offshore Wind 2.17 Important Hedgerows and Tree Preservation Order V3 DCO Application

Drawing No: Drawing No: PP1-ODOW-DEV-CS-PLN-0027_03

Drawing: 27 of 51			Page Size: A1		
Rev No:	Date	Description	Drawn	Checked	Approved
1.0	March 2024	DCO Application Issue	TD	ODOW	ODOW
2.0	June 2024	Response to Section 51 Advice	GC	ODOW	ODOW
3.0	Sept 2024	Response to Rule 17 Letter Dated 31 July 2024	GC	ODOW	ODOW



This document may only be used for the purpose for which it was commissioned and in accordance with the terms of engagement for that commission. Unauthorised use of this document in any form whatsoever is prohibited.

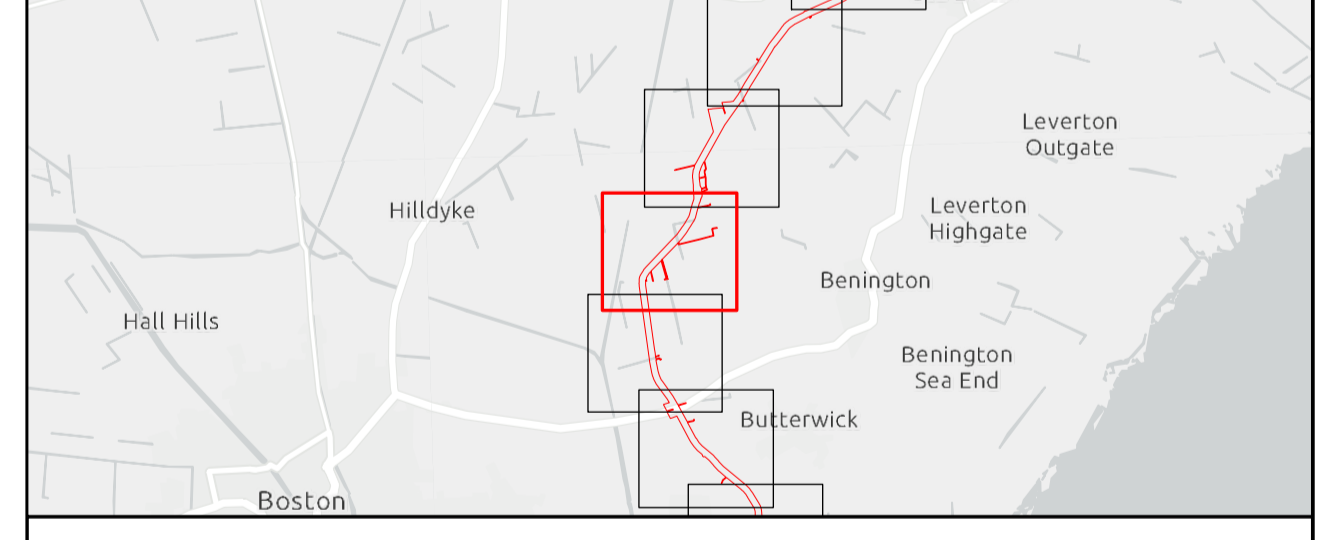
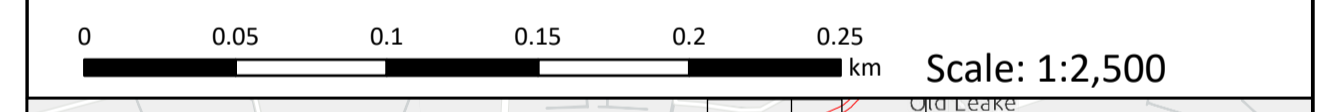


Legend
 Order Limits
 Order Limits

Source:
 Contains Esri Community Maps Contributors, Esri UK, Esri, TomTom, Garmin, Foursquare, GeoTechnologies, Inc, METI/NASA, USGS, Esri UK, Esri, TomTom, Garmin, Foursquare, GeoTechnologies, Inc, METI/NASA, USGS.
 Based upon the Ordnance Survey Map with the sanction of the controller of HM Stationery Office. Crown Copyright Reserved. © OS Licence No. 0100031673

Notes: Status:
Pre-examination update

Onshore Coordinate System
 Datum: OSGB 1936
 Spheroid: Airy 1830
 Projection: British National Grid
 Central Meridian: 2 W
 Vertical Reference: Newlyn



Outer Dowsing Offshore Wind 2.17 Important Hedgerows and Tree Preservation Order V3 DCO Application

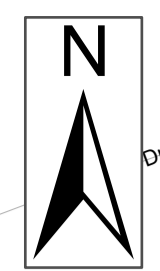
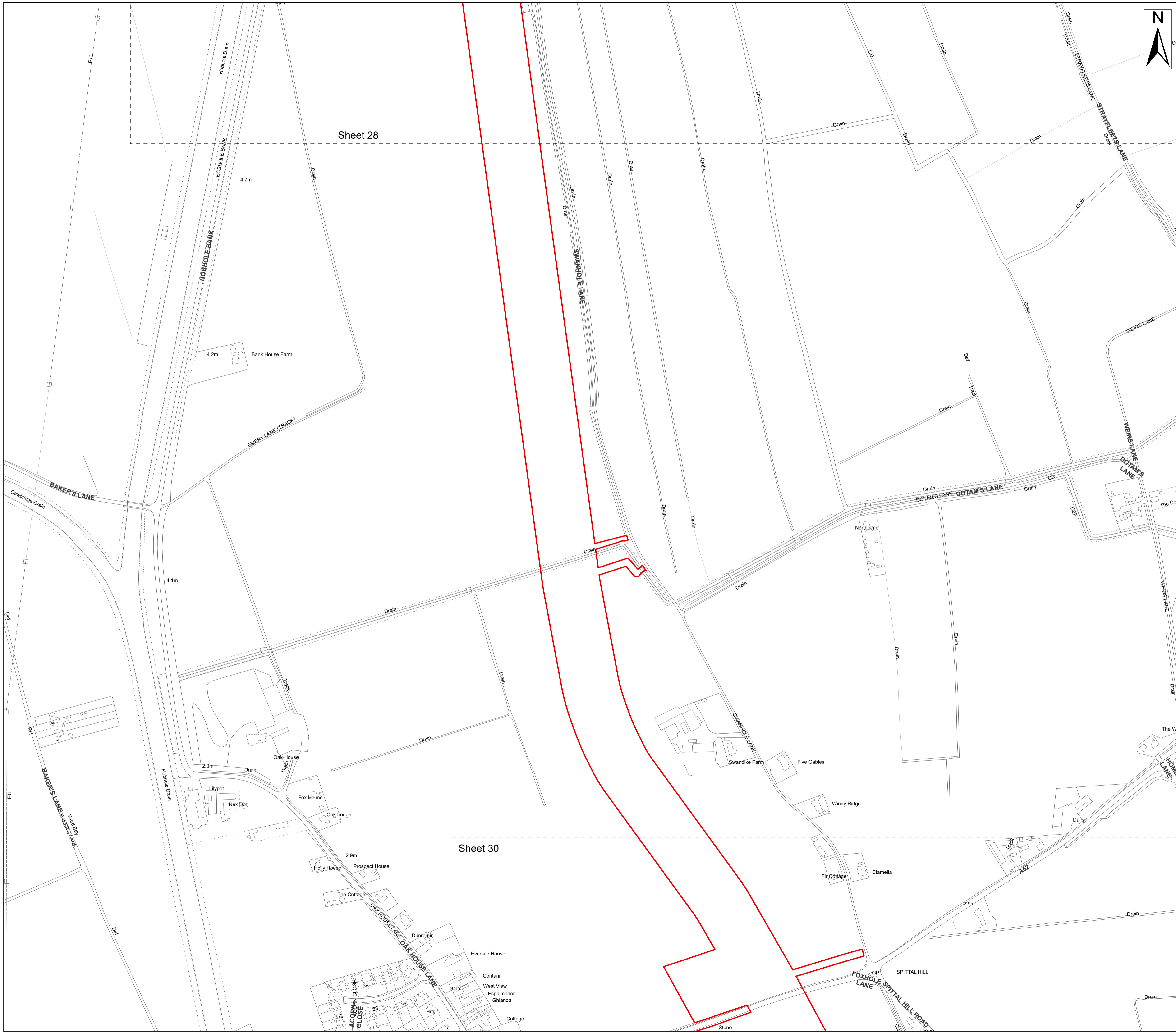
Drawing No: Drawing No: PP1-ODOW-DEV-CS-PLN-0027_03

Drawing: 28 of 51 Page Size: A1

Rev No:	Date	Description	Drawn	Checked	Approved
1.0	March 2024	DCO Application Issue	TD	ODOW	ODOW
2.0	June 2024	Response to Section 51 Advice	GC	ODOW	ODOW
3.0	Sept 2024	Response to Rule 17 Letter Dated 31 July 2024	GC	ODOW	ODOW



This document may only be used for the purpose for which it was commissioned and in accordance with the terms of engagement for that commission. Unauthorised use of this document in any form whatsoever is prohibited.



Legend
 Order Limits
 Order Limits

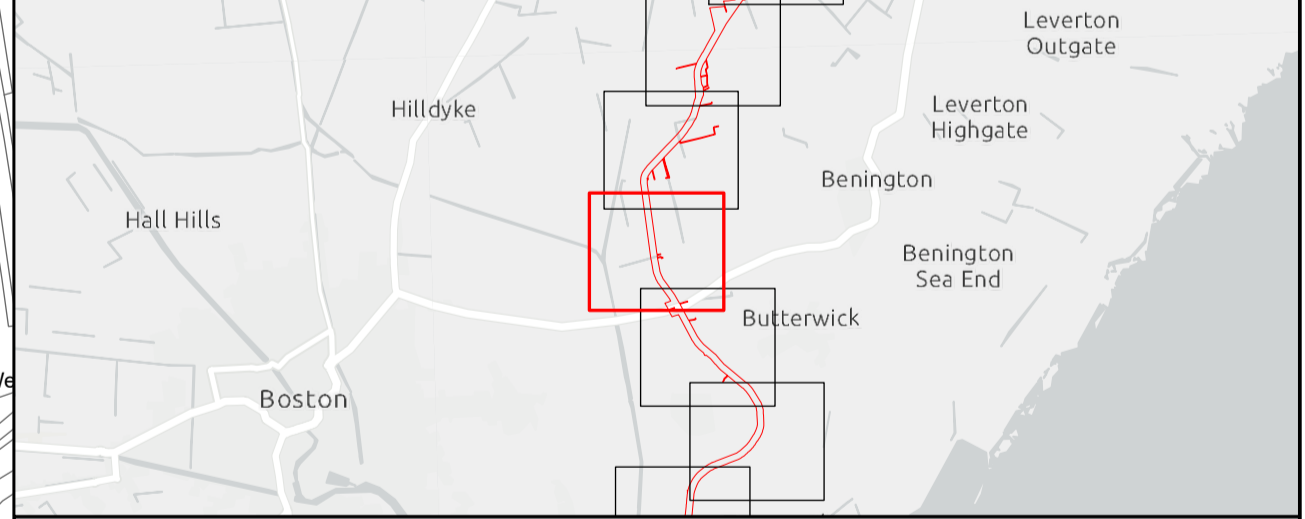
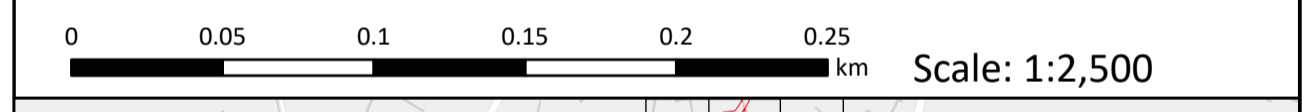
Sheet 28

Sheet 30

Source:
 Contains Esri Community Maps Contributors, Esri UK, Esri, TomTom, Garmin, Foursquare, GeoTechnologies, Inc, METI/NASA, USGS, Esri UK, Esri, TomTom, Garmin, Foursquare, GeoTechnologies, Inc, METI/NASA, USGS.
 Based upon the Ordnance Survey Map with the sanction of the controller of HM Stationery Office. Crown Copyright Reserved. © OS Licence No. 0100031673

Notes:
 Status: Pre-examination update

Onshore Coordinate System
 Datum: OSGB 1936
 Spheroid: Airy 1830
 Projection: British National Grid
 Central Meridian: 2 W
 Vertical Reference: Newlyn



**Outer Dowsing Offshore Wind
 2.17 Important Hedgerows and
 Tree Preservation Order V3
 DCO Application**

Drawing No: Drawing No: PP1-ODOW-DEV-CS-PLN-0027_03

Drawing: 29 of 51			Page Size: A1		
Rev No:	Date	Description	Drawn	Checked	Approved
1.0	March 2024	DCO Application Issue	TD	ODOW	ODOW
2.0	June 2024	Response to Section 51 Advice	GC	ODOW	ODOW
3.0	Sept 2024	Response to Rule 17 Letter Dated 31 July 2024	GC	ODOW	ODOW



This document may only be used for the purpose for which it was commissioned and in accordance with the terms of engagement for that commission. Unauthorised use of this document in any form whatsoever is prohibited.



Legend
 Order Limits
 Order Limits

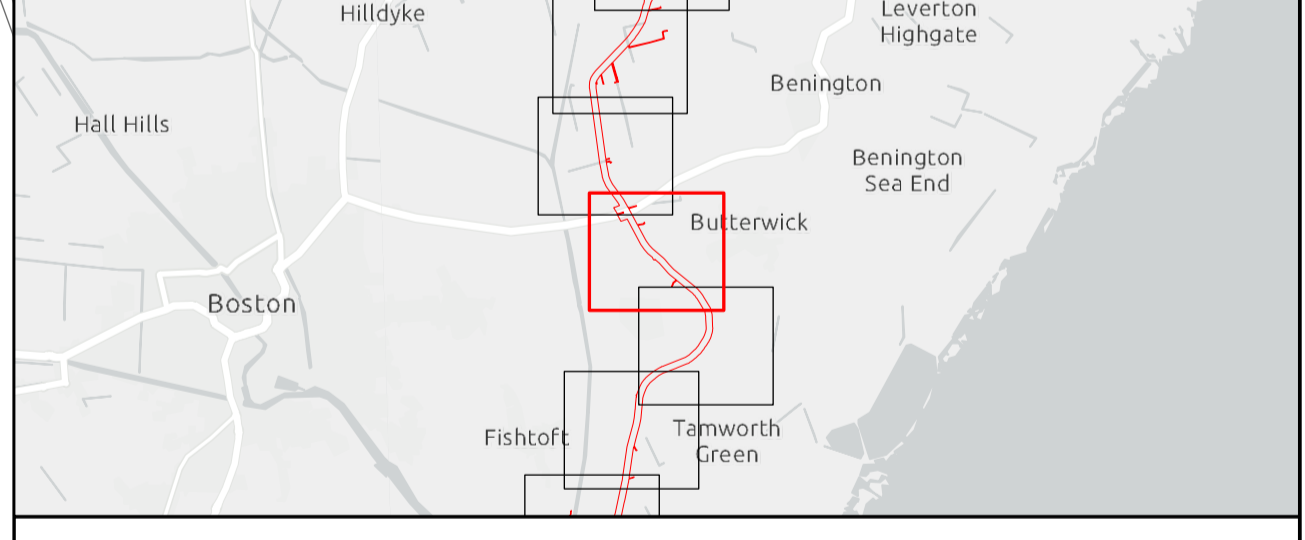
Sheet 29

Sheet 31

Source:
 Contains Esri Community Maps Contributors, Esri UK, Esri, TomTom, Garmin, Foursquare, GeoTechnologies, Inc, METI/NASA, USGS, Esri UK, Esri, TomTom, Garmin, Foursquare, GeoTechnologies, Inc, METI/NASA, USGS.
 Based upon the Ordnance Survey Map with the sanction of the controller of HM Stationery Office. Crown Copyright Reserved. © OS Licence No. 0100031673

Notes: Status:
Pre-examination update

Onshore Coordinate System
 Datum: OSGB 1936
 Spheroid: Airy 1830
 Projection: British National Grid
 Central Meridian: 2 W
 Vertical Reference: Newlyn



Outer Dowsing Offshore Wind 2.17 Important Hedgerows and Tree Preservation Order V3 DCO Application

Drawing No: Drawing No: PP1-ODOW-DEV-CS-PLN-0027_03

Drawing: 30 of 51 Page Size: A1

Rev No:	Date	Description	Drawn	Checked	Approved
1.0	March 2024	DCO Application Issue	TD	ODOW	ODOW
2.0	June 2024	Response to Section 51 Advice	GC	ODOW	ODOW
3.0	Sept 2024	Response to Rule 17 Letter Dated 31 July 2024	GC	ODOW	ODOW



This document may only be used for the purpose for which it was commissioned and in accordance with the terms of engagement for that commission. Unauthorised use of this document in any form whatsoever is prohibited.

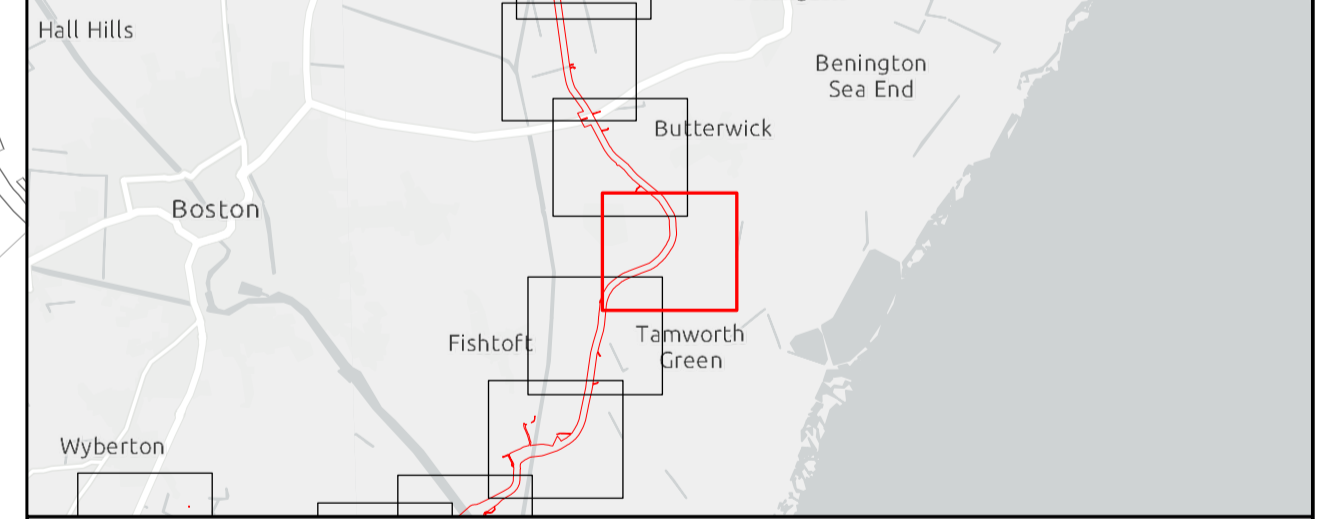
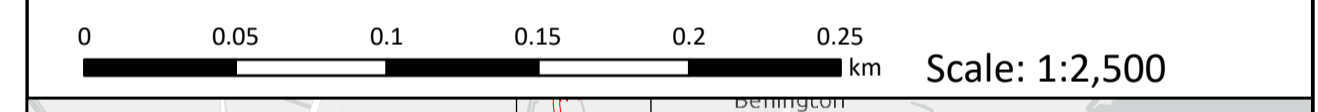


Legend
 Order Limits
 Order Limits

Source:
 Contains Esri Community Maps Contributors, Esri UK, Esri, TomTom, Garmin, Foursquare, GeoTechnologies, Inc, METI/NASA, USGS, Esri UK, Esri, TomTom, Garmin, Foursquare, GeoTechnologies, Inc, METI/NASA, USGS.
 Based upon the Ordnance Survey Map with the sanction of the controller of HM Stationery Office. Crown Copyright Reserved. © OS Licence No. 0100031673

Notes: Status:
Pre-examination update

Onshore Coordinate System
 Datum: OSGB 1936
 Spheroid: Airy 1830
 Projection: British National Grid
 Central Meridian: 2 W
 Vertical Reference: Newlyn



Outer Dowsing Offshore Wind 2.17 Important Hedgerows and Tree Preservation Order V3 DCO Application

Drawing No: Drawing No: PP1-ODOW-DEV-CS-PLN-0027_03

Drawing: 31 of 51			Page Size: A1		
Rev No:	Date	Description	Drawn	Checked	Approved
1.0	March 2024	DCO Application Issue	TD	ODOW	ODOW
2.0	June 2024	Response to Section 51 Advice	GC	ODOW	ODOW
3.0	Sept 2024	Response to Rule 17 Letter Dated 31 July 2024	GC	ODOW	ODOW



This document may only be used for the purpose for which it was commissioned and in accordance with the terms of engagement for that commission. Unauthorised use of this document in any form whatsoever is prohibited.

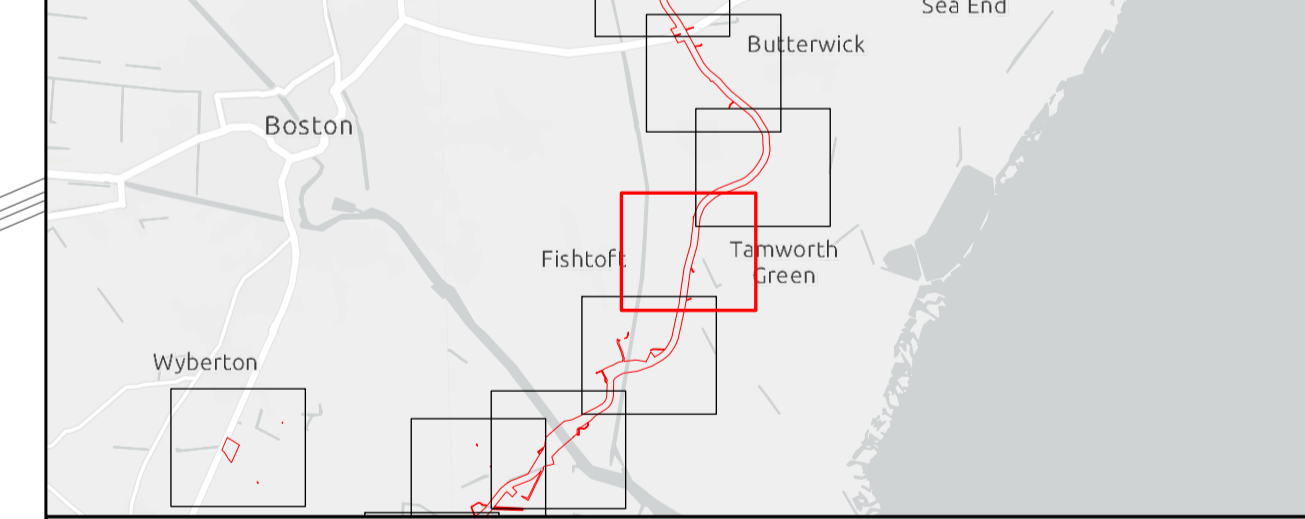
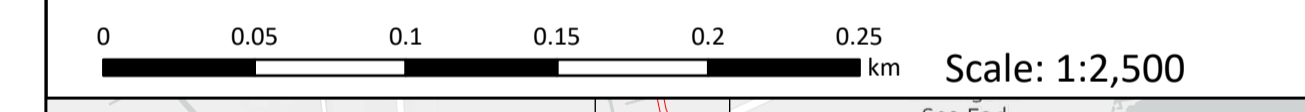


Legend
 Order Limits
 Order Limits

Source:
 Contains Esri Community Maps Contributors, Esri UK, Esri, TomTom, Garmin, Foursquare, GeoTechnologies, Inc, METI/NASA, USGS, Esri UK, Esri, TomTom, Garmin, Foursquare, GeoTechnologies, Inc, METI/NASA, USGS.
 Based upon the Ordnance Survey Map with the sanction of the controller of HM Stationery Office. Crown Copyright Reserved. © OS Licence No. 0100031673

Notes:
 Status: Pre-examination update

Onshore Coordinate System
 Datum: OSGB 1936
 Spheroid: Airy 1830
 Projection: British National Grid
 Central Meridian: 2 W
 Vertical Reference: Newlyn



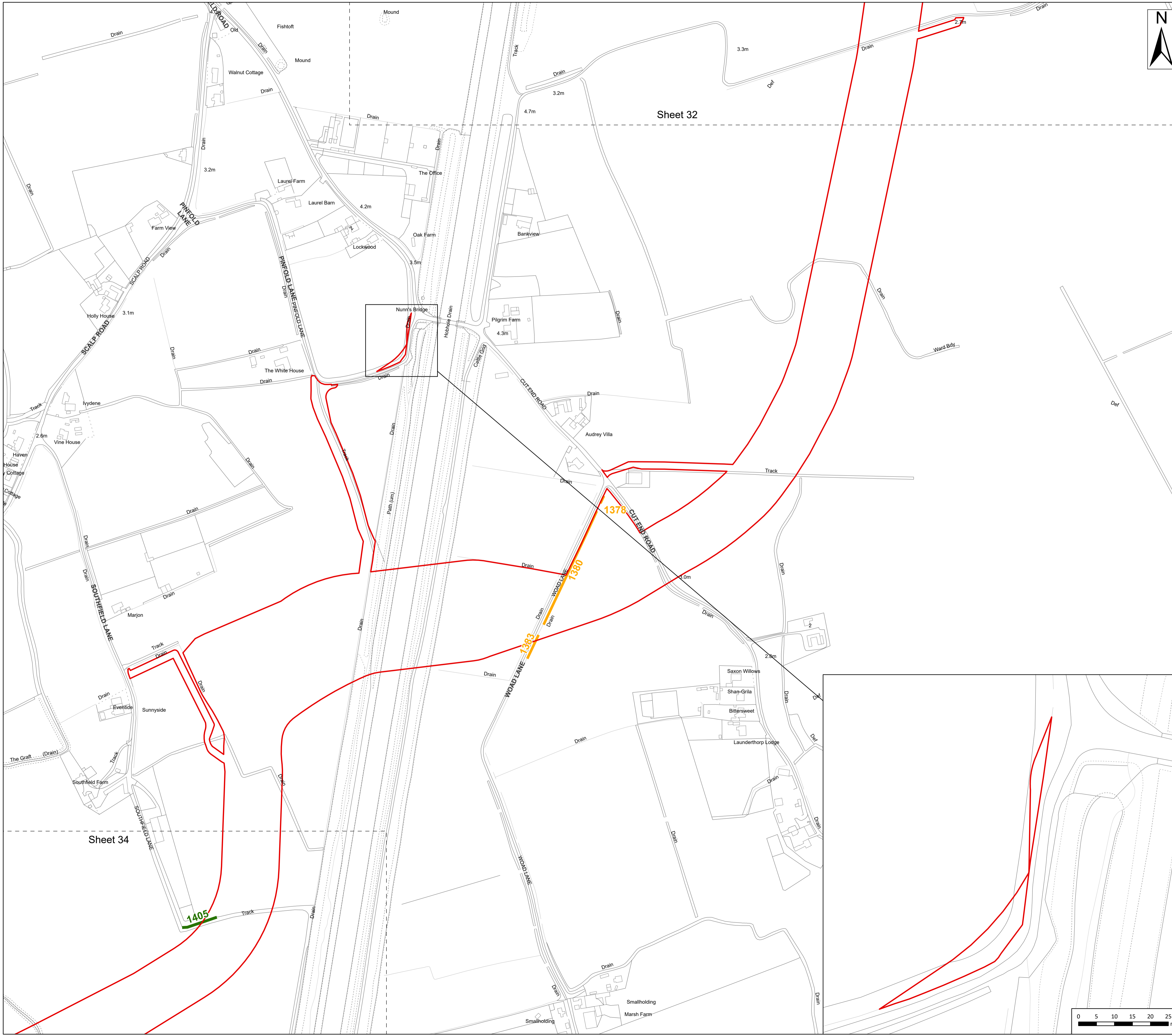
Outer Dowsing Offshore Wind 2.17 Important Hedgerows and Tree Preservation Order V3 DCO Application

Drawing No: Drawing No: PP1-ODOW-DEV-CS-PLN-0027_03

Drawing: 32 of 51			Page Size: A1		
Rev No:	Date	Description	Drawn	Checked	Approved
1.0	March 2024	DCO Application Issue	TD	ODOW	ODOW
2.0	June 2024	Response to Section 51 Advice	GC	ODOW	ODOW
3.0	Sept 2024	Response to Rule 17 Letter Dated 31 July 2024	GC	ODOW	ODOW



This document may only be used for the purpose for which it was commissioned and in accordance with the terms of engagement for that commission. Unauthorised use of this document in any form whatsoever is prohibited.



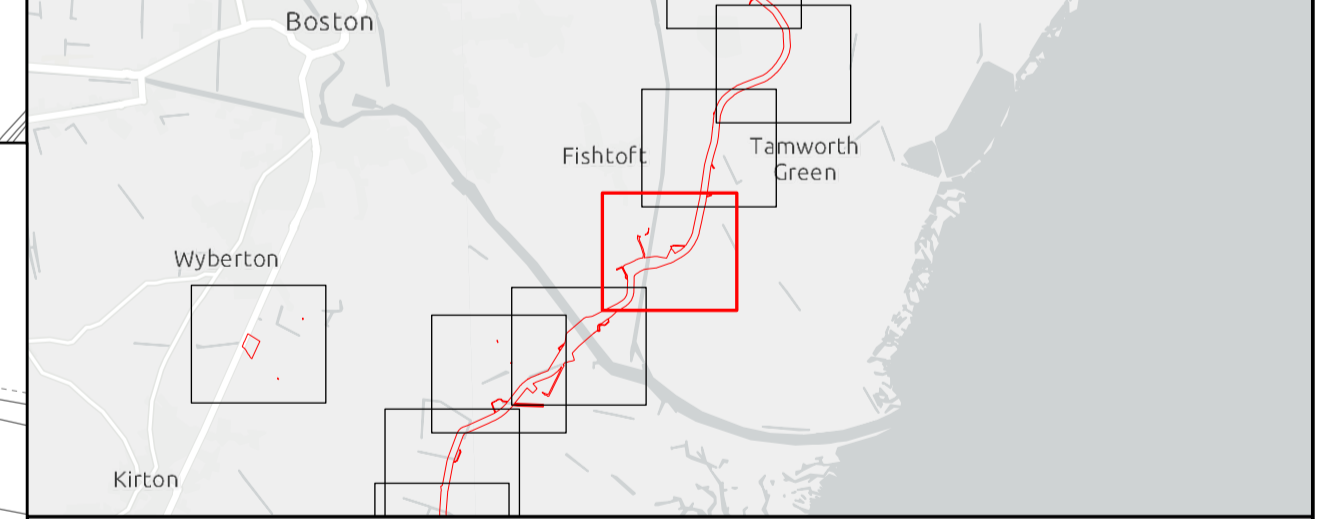
- Legend**
- Order Limits
 - Order Limits
 - Hedgerow Classification
 - Hedgerow Classified as Historically Important
 - Hedgerow of No Ecological Importance

Source:
 Contains Esri Community Maps Contributors, Esri UK, Esri, TomTom, Garmin, Foursquare, GeoTechnologies, Inc, METI/NASA, USGS, Esri UK, Esri, TomTom, Garmin, Foursquare, GeoTechnologies, Inc, METI/NASA, USGS.
 Based upon the Ordnance Survey Map with the sanction of the controller of HM Stationary Office. Crown Copyright Reserved. © OS Licence No. 0100031673

Notes:

Status:
Pre-examination update

Onshore Coordinate System
 Datum: OSGB 1936
 Spheroid: Airy 1830
 Projection: British National Grid
 Central Meridian: 2 W
 Vertical Reference: Newlyn



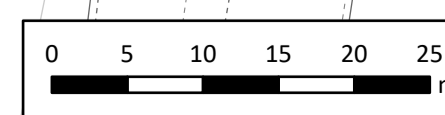
Outer Dowsing Offshore Wind 2.17 Important Hedgerows and Tree Preservation Order V3 DCO Application

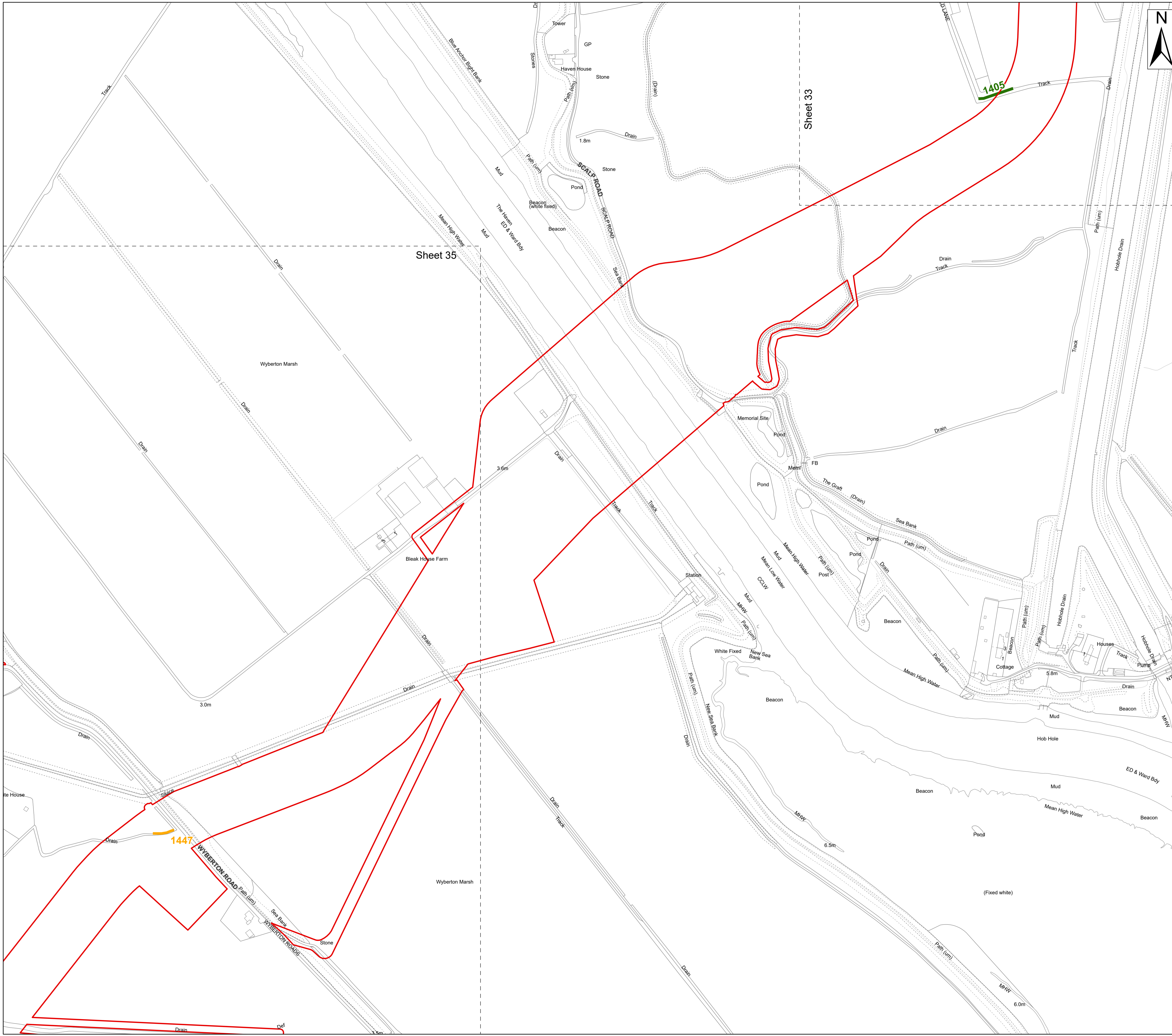
Drawing No: Drawing No: PP1-ODOW-DEV-CS-PLN-0027_03

Drawing: 33 of 51			Page Size: A1		
Rev No:	Date	Description	Drawn	Checked	Approved
1.0	March 2024	DCO Application Issue	TD	ODOW	ODOW
2.0	June 2024	Response to Section 51 Advice	GC	ODOW	ODOW
3.0	Sept 2024	Response to Rule 17 Letter Dated 31 July 2024	GC	ODOW	ODOW



This document may only be used for the purpose for which it was commissioned and in accordance with the terms of engagement for that commission. Unauthorised use of this document in any form whatsoever is prohibited.





Legend

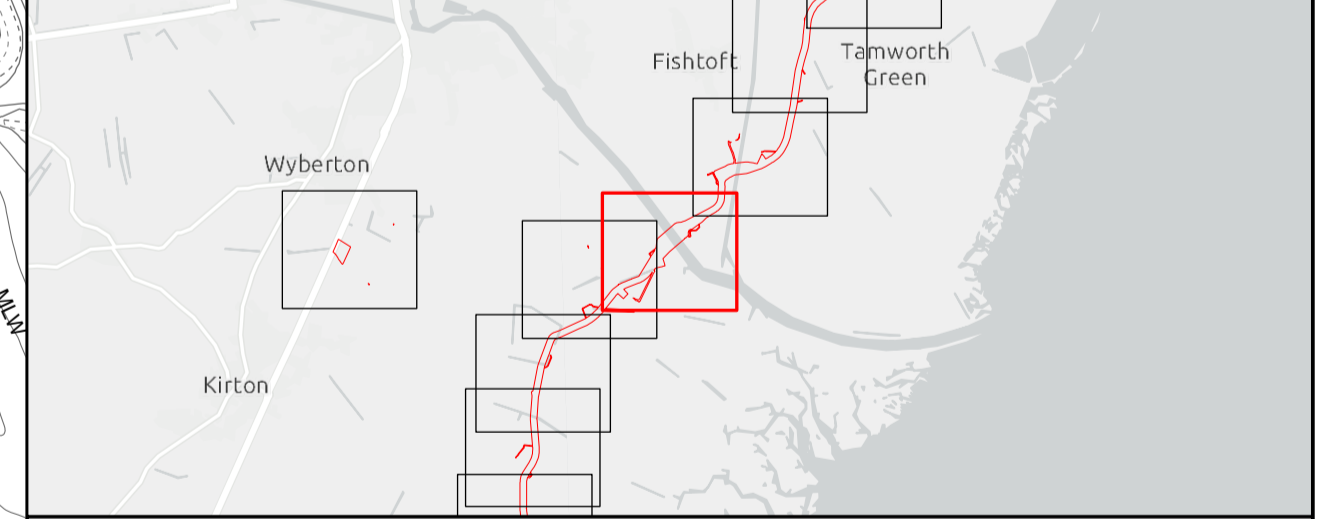
Order Limits
 Order Limits

Hedgerow Classification
 Hedgerow Classified as Historically Important
 Hedgerow of No Ecological Importance

Source:
 Contains Esri Community Maps Contributors, Esri UK, Esri, TomTom, Garmin, Foursquare, GeoTechnologies, Inc, METI/NASA, USGS, Esri UK, Esri, TomTom, Garmin, Foursquare, GeoTechnologies, Inc, METI/NASA, USGS.
 Based upon the Ordnance Survey Map with the sanction of the controller of HM Stationery Office. Crown Copyright Reserved. © OS Licence No. 0100031673

Notes:	Status: Pre-examination update
---------------	--

Onshore Coordinate System
 Datum: OSGB 1936
 Spheroid: Airy 1830
 Projection: British National Grid
 Central Meridian: 2 W
 Vertical Reference: Newlyn



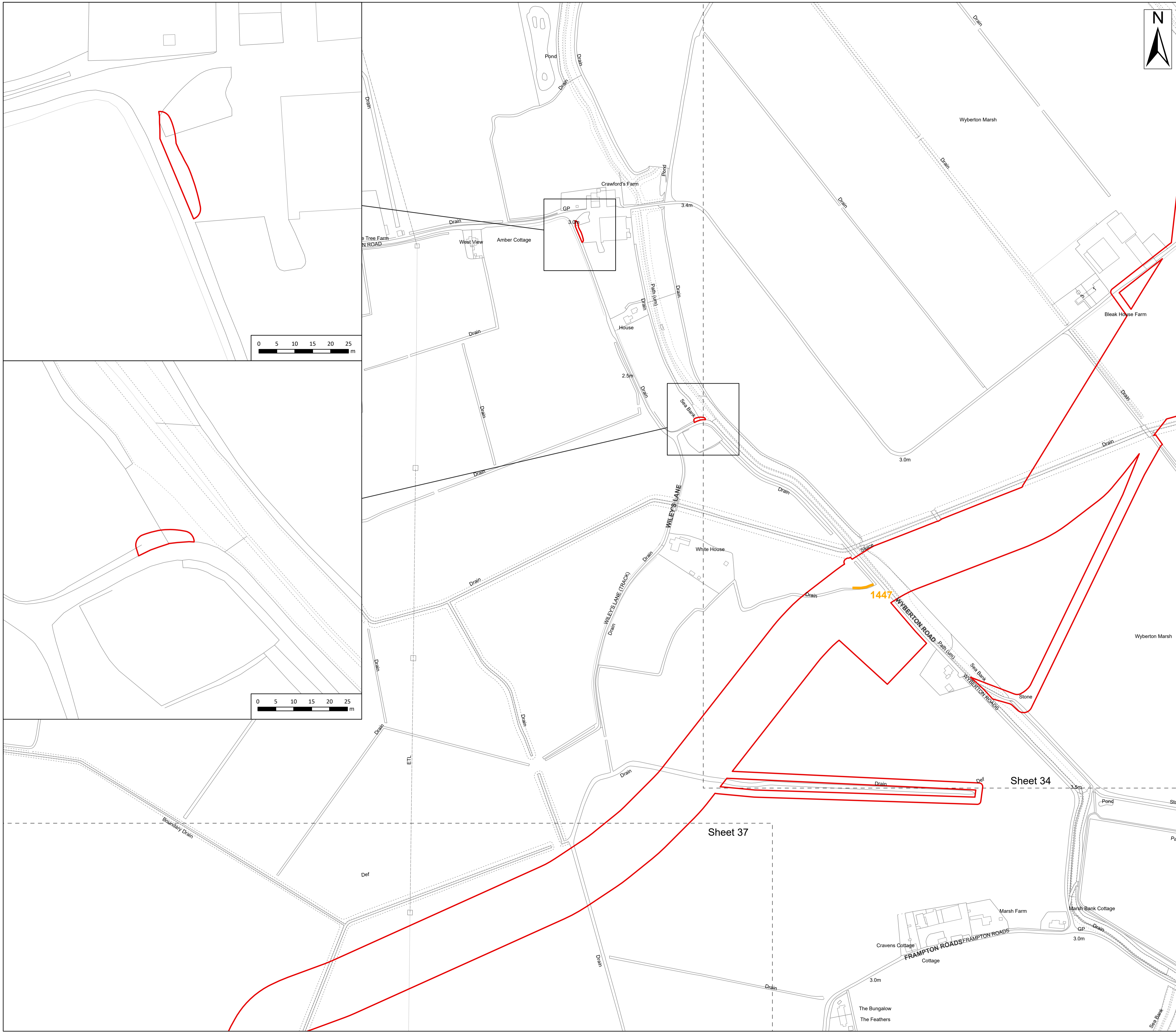
Outer Dowsing Offshore Wind 2.17 Important Hedgerows and Tree Preservation Order V3 DCO Application

Drawing No: Drawing No: PP1-ODOW-DEV-CS-PLN-0027_03

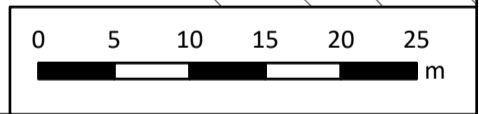
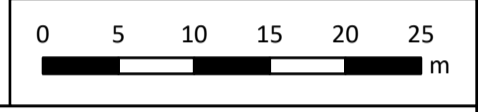
Drawing: 34 of 51			Page Size: A1		
Rev No:	Date	Description	Drawn	Checked	Approved
1.0	March 2024	DCO Application Issue	TD	ODOW	ODOW
2.0	June 2024	Response to Section 51 Advice	GC	ODOW	ODOW
3.0	Sept 2024	Response to Rule 17 Letter Dated 31 July 2024	GC	ODOW	ODOW



This document may only be used for the purpose for which it was commissioned and in accordance with the terms of engagement for that commission. Unauthorised use of this document in any form whatsoever is prohibited.



- Legend
- Order Limits
 - Order Limits
 - Hedgerow Classification
 - Hedgerow Classified as Historically Important

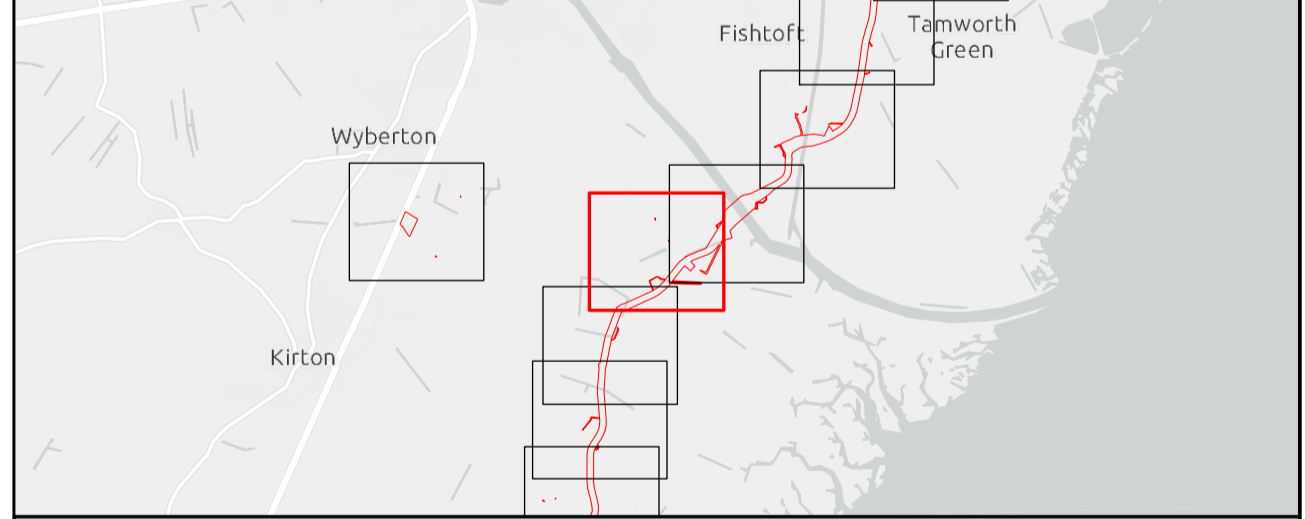
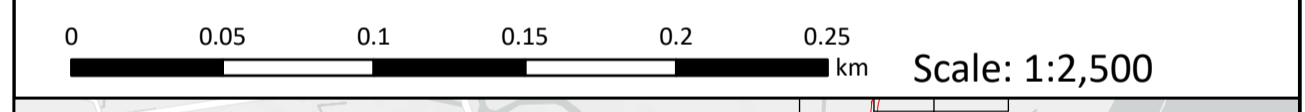


Source:
 Contains Esri Community Maps Contributors, Esri UK, Esri, TomTom, Garmin, Foursquare, GeoTechnologies, Inc, METI/NASA, USGS, Esri UK, Esri, TomTom, Garmin, Foursquare, GeoTechnologies, Inc, METI/NASA, USGS.
 Based upon the Ordnance Survey Map with the sanction of the controller of HM Stationery Office. Crown Copyright Reserved. © OS Licence No. 0100031673

Notes:

Status:
 Pre-examination update

Onshore Coordinate System
 Datum: OSGB 1936
 Spheroid: Airy 1830
 Projection: British National Grid
 Central Meridian: 2 W
 Vertical Reference: Newlyn



Outer Dowsing Offshore Wind 2.17 Important Hedgerows and Tree Preservation Order V3 DCO Application

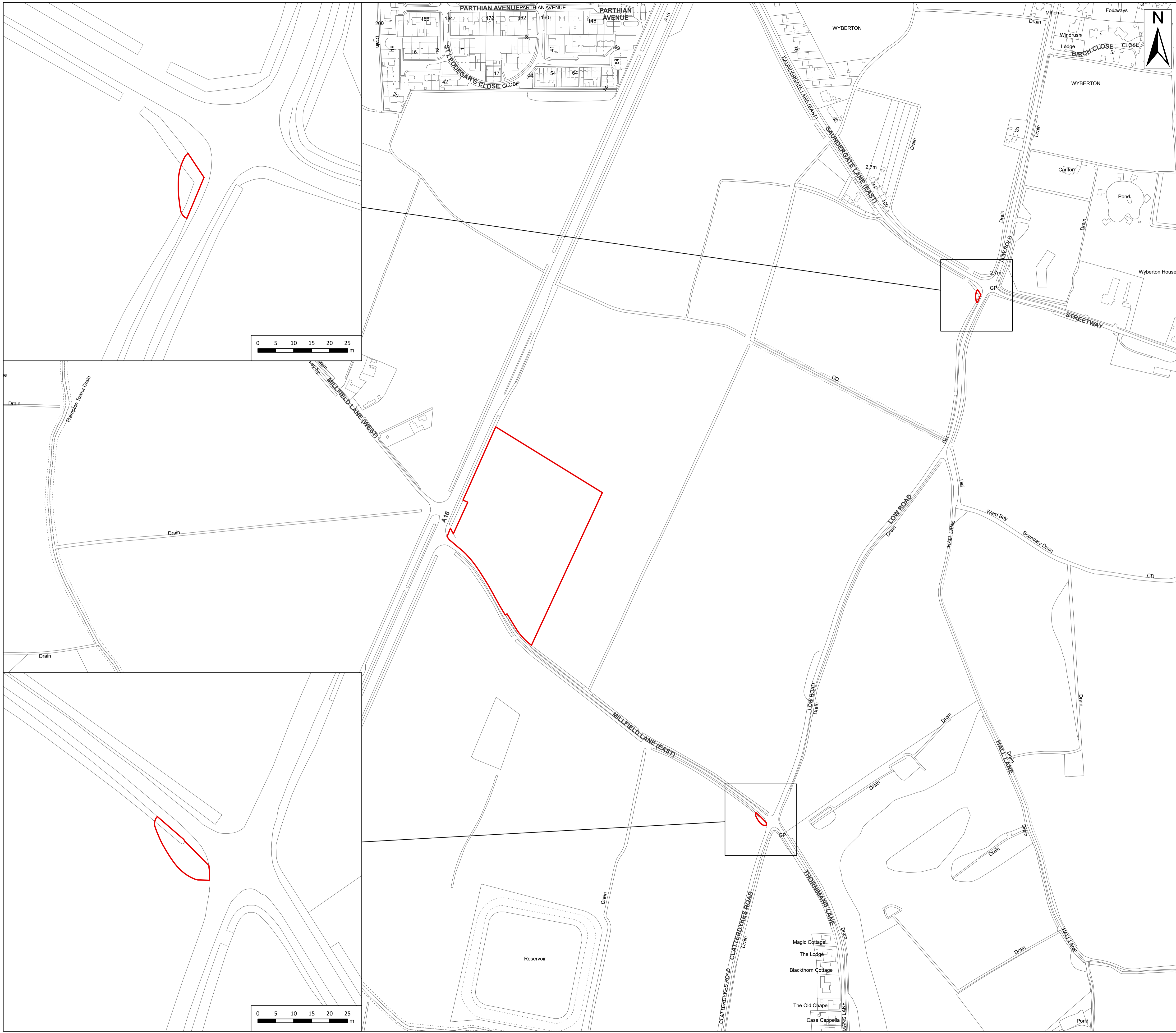
Drawing No: Drawing No: PP1-ODOW-DEV-CS-PLN-0027_03

Drawing: 35 of 51 Page Size: A1

Rev No:	Date	Description	Drawn	Checked	Approved
1.0	March 2024	DCO Application Issue	TD	ODOW	ODOW
2.0	June 2024	Response to Section 51 Advice	GC	ODOW	ODOW
3.0	Sept 2024	Response to Rule 17 Letter Dated 31 July 2024	GC	ODOW	ODOW



This document may only be used for the purpose for which it was commissioned and in accordance with the terms of engagement for that commission. Unauthorised use of this document in any form whatsoever is prohibited.



Legend
 Order Limits
 Order Limits

Source:
 Contains Esri Community Maps Contributors, Esri UK, Esri, TomTom, Garmin, Foursquare, GeoTechnologies, Inc, METI/NASA, USGS, Esri UK, Esri, TomTom, Garmin, Foursquare, GeoTechnologies, Inc, METI/NASA, USGS.
 Based upon the Ordnance Survey Map with the sanction of the controller of HM Stationery Office. Crown Copyright Reserved. © OS Licence No. 0100031673

Notes:	Status: Pre-examination update
---------------	--

Onshore Coordinate System
 Datum: OSGB 1936
 Spheroid: Airy 1830
 Projection: British National Grid
 Central Meridian: 2 W
 Vertical Reference: Newlyn

Scale: 1:2,500


Outer Dowsing Offshore Wind
2.17 Important Hedgerows and
Tree Preservation Order V3
DCO Application

Drawing No: Drawing No: PP1-ODOW-DEV-CS-PLN-0027_03

Drawing: 36 of 51			Page Size: A1		
Rev No:	Date	Description	Drawn	Checked	Approved
1.0	March 2024	DCO Application Issue	TD	ODOW	ODOW
2.0	June 2024	Response to Section 51 Advice	GC	ODOW	ODOW
3.0	Sept 2024	Response to Rule 17 Letter Dated 31 July 2024	GC	ODOW	ODOW

OUTER DOWSING
OFFSHORE WIND

This document may only be used for the purpose for which it was commissioned and in accordance with the terms of engagement for that commission. Unauthorised use of this document in any form whatsoever is prohibited.

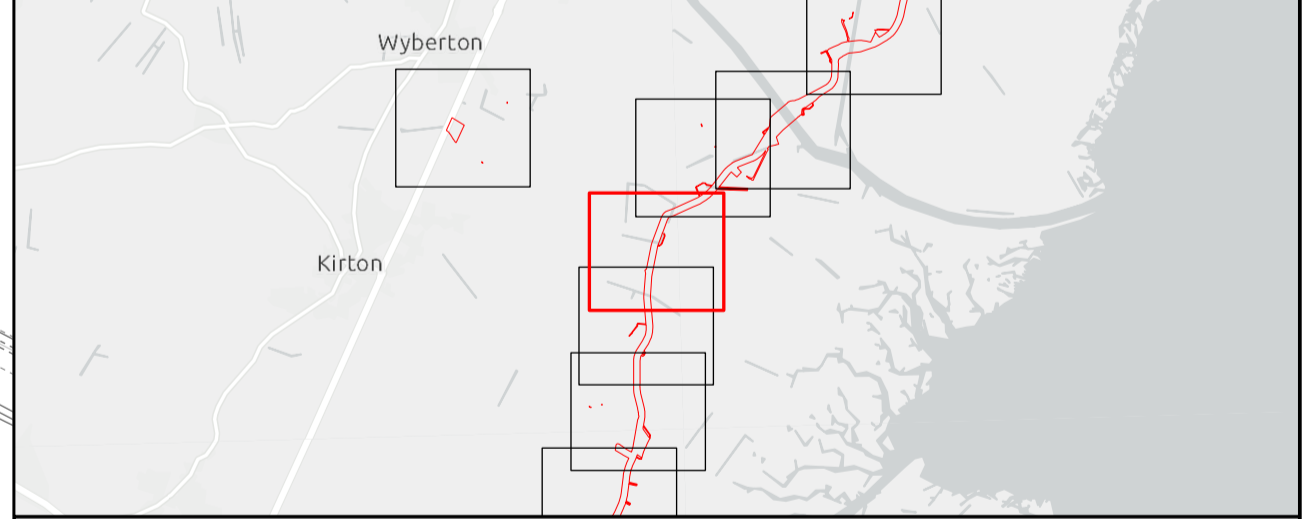


Legend
 Order Limits
 Order Limits

Source:
 Contains Esri Community Maps Contributors, Esri UK, Esri, TomTom, Garmin, Foursquare, GeoTechnologies, Inc, METI/NASA, USGS, Esri UK, Esri, TomTom, Garmin, Foursquare, GeoTechnologies, Inc, METI/NASA, USGS.
 Based upon the Ordnance Survey Map with the sanction of the controller of HM Stationary Office. Crown Copyright Reserved. © OS Licence No. 0100031673

Notes:	Status: Pre-examination update
--------	-----------------------------------

Onshore Coordinate System
 Datum: OSGB 1936
 Spheroid: Airy 1830
 Projection: British National Grid
 Central Meridian: 2 W
 Vertical Reference: Newlyn



Outer Dowsing Offshore Wind 2.17 Important Hedgerows and Tree Preservation Order V3 DCO Application

Drawing No: Drawing No: PP1-ODOW-DEV-CS-PLN-0027_03

Drawing: 37 of 51			Page Size: A1		
Rev No:	Date	Description	Drawn	Checked	Approved
1.0	March 2024	DCO Application Issue	TD	ODOW	ODOW
2.0	June 2024	Response to Section 51 Advice	GC	ODOW	ODOW
3.0	Sept 2024	Response to Rule 17 Letter Dated 31 July 2024	GC	ODOW	ODOW



This document may only be used for the purpose for which it was commissioned and in accordance with the terms of engagement for that commission. Unauthorised use of this document in any form whatsoever is prohibited.



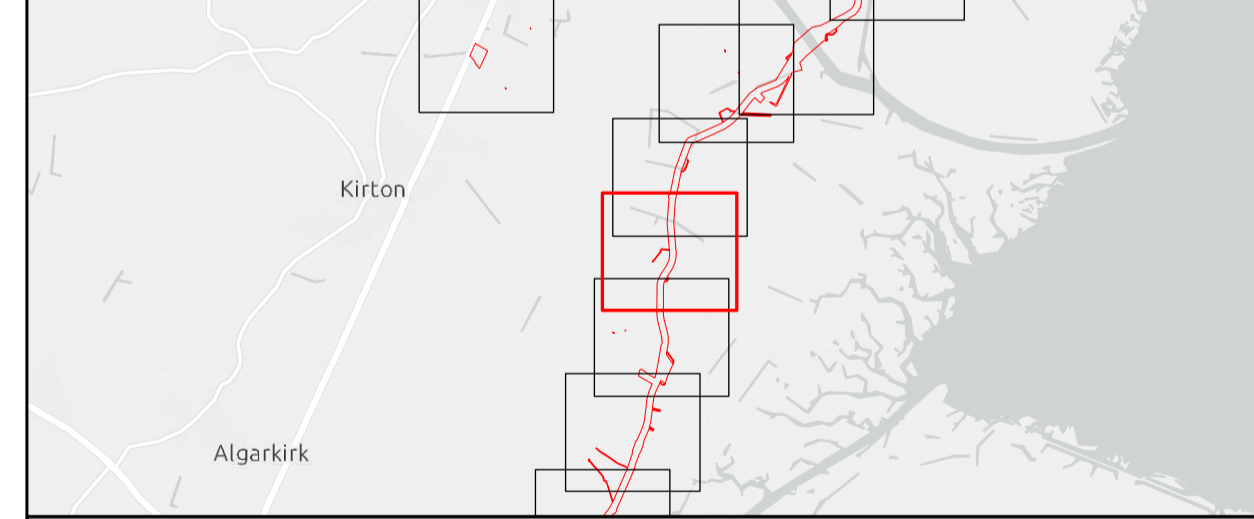
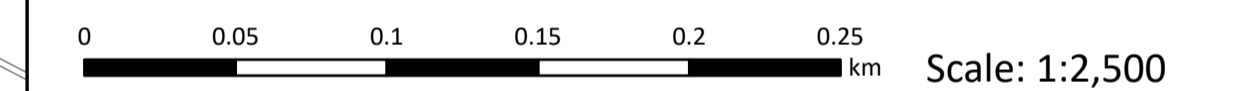
- Legend
- Order Limits
 - Order Limits
 - Hedgerow Classification
 - Hedgerow with Potential for Ecological Importance

Source:
 Contains Esri Community Maps Contributors, Esri UK, Esri, TomTom, Garmin, Foursquare, GeoTechnologies, Inc, METI/NASA, USGS, Esri UK, Esri, TomTom, Garmin, Foursquare, GeoTechnologies, Inc, METI/NASA, USGS.
 Based upon the Ordnance Survey Map with the sanction of the controller of HM Stationery Office. Crown Copyright Reserved. © OS Licence No. 0100031673

Notes:

Status:
Pre-examination update

Onshore Coordinate System
 Datum: OSGB 1936
 Spheroid: Airy 1830
 Projection: British National Grid
 Central Meridian: 2 W
 Vertical Reference: Newlyn



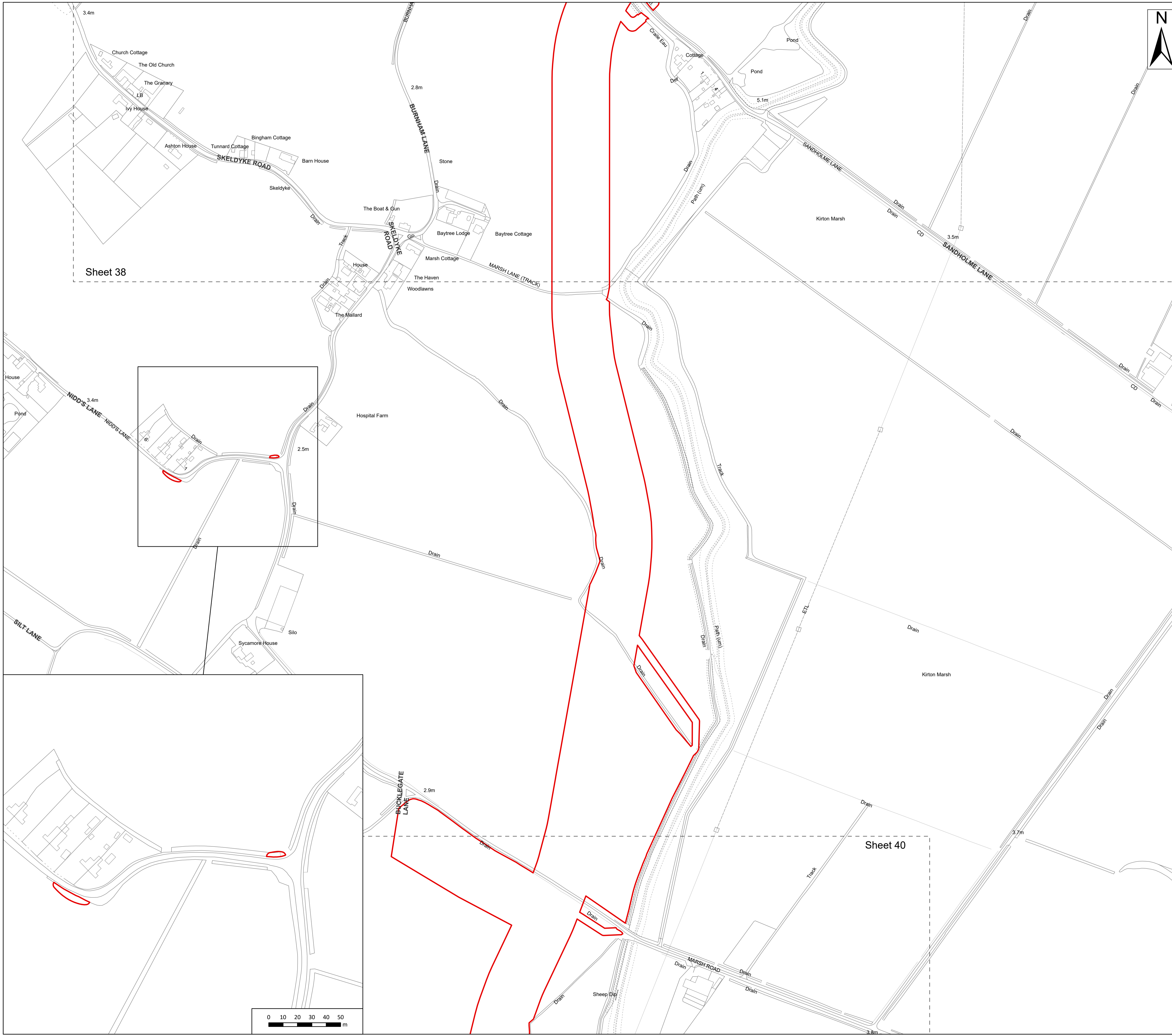
Outer Dowsing Offshore Wind 2.17 Important Hedgerows and Tree Preservation Order V3 DCO Application

Drawing No: Drawing No: PP1-ODOW-DEV-CS-PLN-0027_03

Drawing: 38 of 51			Page Size: A1		
Rev No:	Date	Description	Drawn	Checked	Approved
1.0	March 2024	DCO Application Issue	TD	ODOW	ODOW
2.0	June 2024	Response to Section 51 Advice	GC	ODOW	ODOW
3.0	Sept 2024	Response to Rule 17 Letter Dated 31 July 2024	GC	ODOW	ODOW



This document may only be used for the purpose for which it was commissioned and in accordance with the terms of engagement for that commission. Unauthorised use of this document in any form whatsoever is prohibited.



Legend
 Order Limits
 Order Limits

Sheet 38

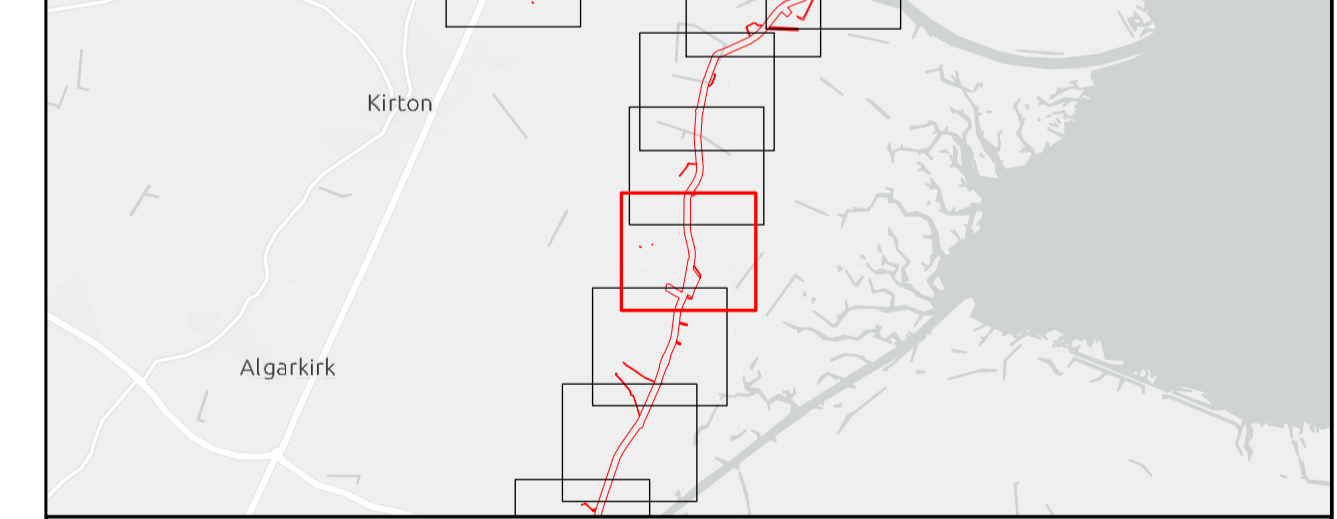
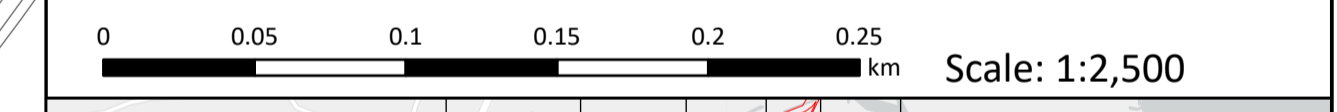
Sheet 40

Source:
 Contains Esri Community Maps Contributors, Esri UK, Esri, TomTom, Garmin, Foursquare, GeoTechnologies, Inc, METI/NASA, USGS, Esri UK, Esri, TomTom, Garmin, Foursquare, GeoTechnologies, Inc, METI/NASA, USGS.
 Based upon the Ordnance Survey Map with the sanction of the controller of HM Stationary Office. Crown Copyright Reserved. © OS Licence No. 0100031673

Notes:

Status:
Pre-examination update

Onshore Coordinate System
 Datum: OSGB 1936
 Spheroid: Airy 1830
 Projection: British National Grid
 Central Meridian: 2 W
 Vertical Reference: Newlyn



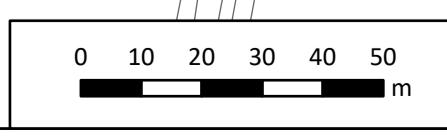
**Outer Dowsing Offshore Wind
 2.17 Important Hedgerows and
 Tree Preservation Order V3
 DCO Application**


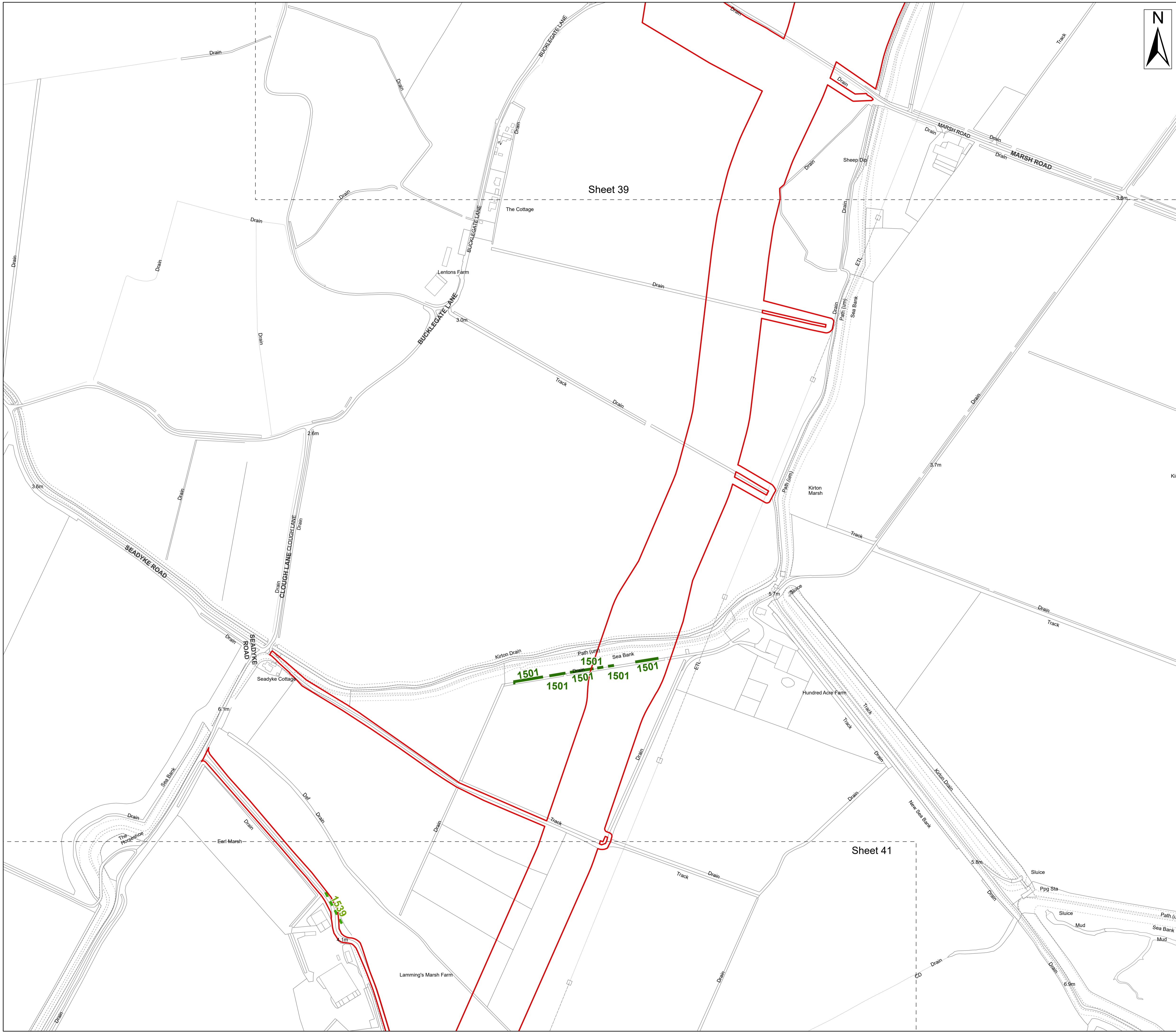
Drawing No: Drawing No: PP1-ODOW-DEV-CS-PLN-0027_03

Drawing: 39 of 51			Page Size: A1		
Rev No:	Date	Description	Drawn	Checked	Approved
1.0	March 2024	DCO Application Issue	TD	ODOW	ODOW
2.0	June 2024	Response to Section 51 Advice	GC	ODOW	ODOW
3.0	Sept 2024	Response to Rule 17 Letter Dated 31 July 2024	GC	ODOW	ODOW



This document may only be used for the purpose for which it was commissioned and in accordance with the terms of engagement for that commission. Unauthorised use of this document in any form whatsoever is prohibited.



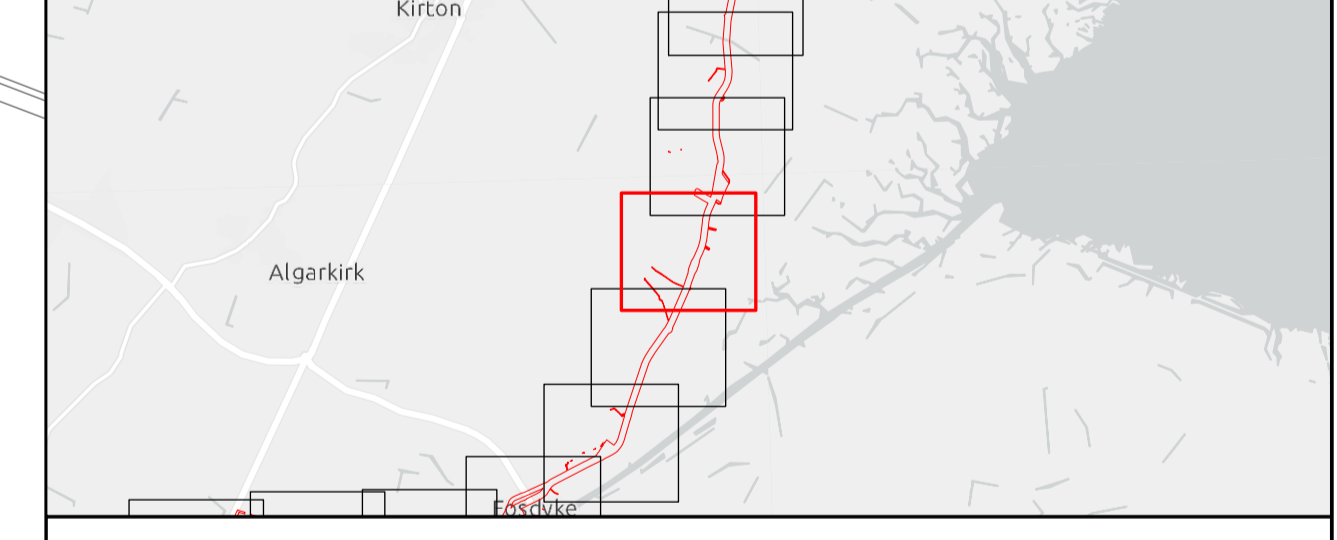
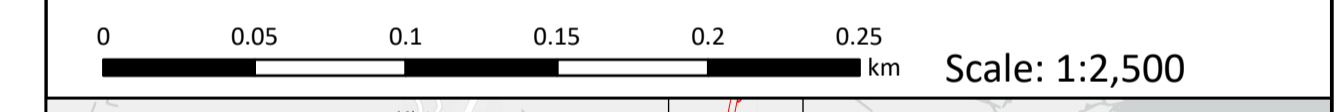


- Legend
- Order Limits
 - Order Limits
 - Hedgerow Classification
 - Hedgerow with Potential for Ecological Importance
 - Hedgerow of No Ecological Importance

Source:
 Contains Esri Community Maps Contributors, Esri UK, Esri, TomTom, Garmin, Foursquare, GeoTechnologies, Inc, METI/NASA, USGS, Esri UK, Esri, TomTom, Garmin, Foursquare, GeoTechnologies, Inc, METI/NASA, USGS.
 Based upon the Ordnance Survey Map with the sanction of the controller of HM Stationery Office. Crown Copyright Reserved. © OS Licence No. 0100031673

Notes:	Status: Pre-examination update
--------	-----------------------------------

Onshore Coordinate System
 Datum: OSGB 1936
 Spheroid: Airy 1830
 Projection: British National Grid
 Central Meridian: 2 W
 Vertical Reference: Newlyn



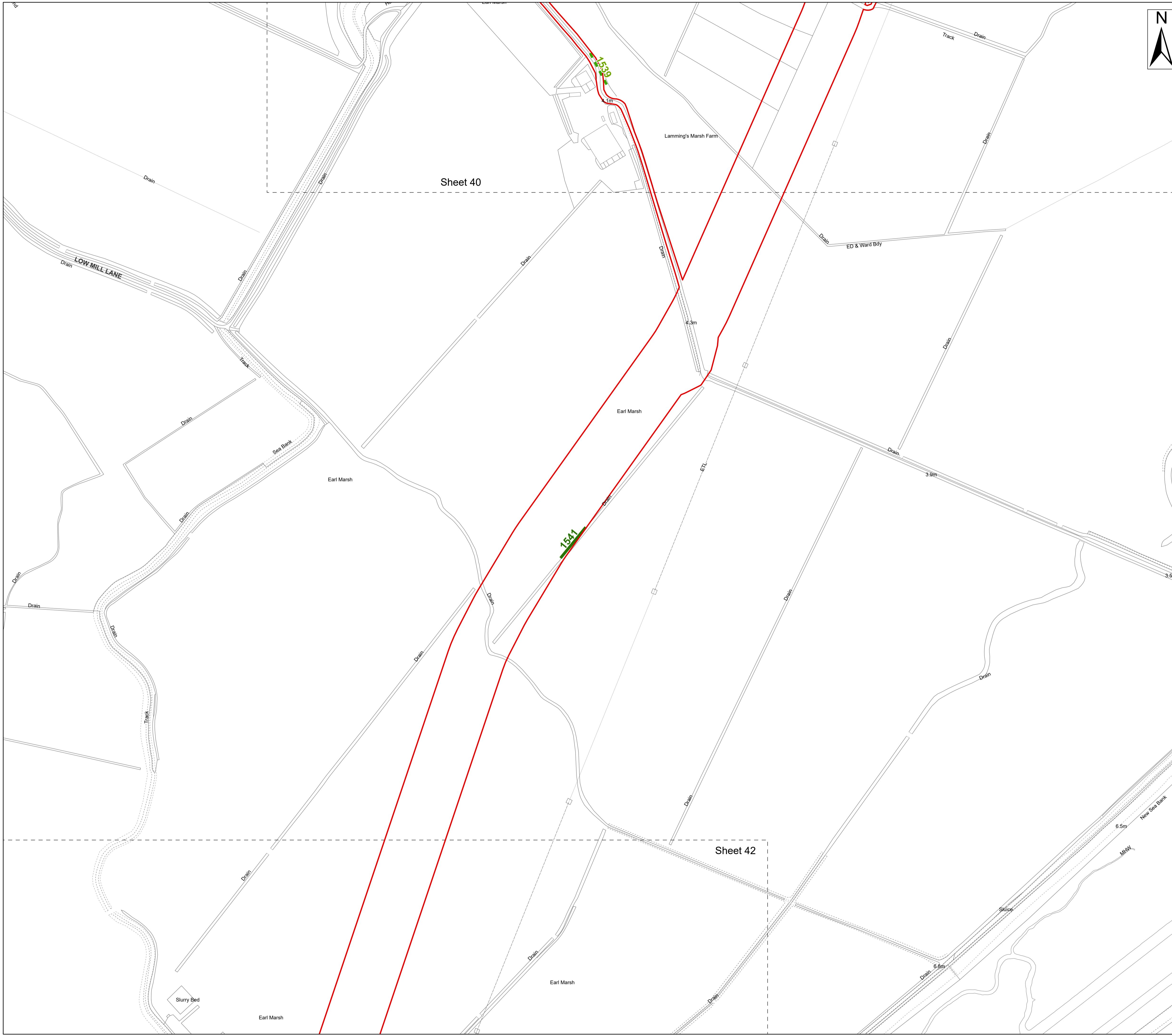
Outer Dowsing Offshore Wind 2.17 Important Hedgerows and Tree Preservation Order V3 DCO Application

Drawing No: Drawing No: PP1-ODOW-DEV-CS-PLN-0027_03

Drawing: 40 of 51			Page Size: A1		
Rev No:	Date	Description	Drawn	Checked	Approved
1.0	March 2024	DCO Application Issue	TD	ODOW	ODOW
2.0	June 2024	Response to Section 51 Advice	GC	ODOW	ODOW
3.0	Sept 2024	Response to Rule 17 Letter Dated 31 July 2024	GC	ODOW	ODOW



This document may only be used for the purpose for which it was commissioned and in accordance with the terms of engagement for that commission. Unauthorised use of this document in any form whatsoever is prohibited.



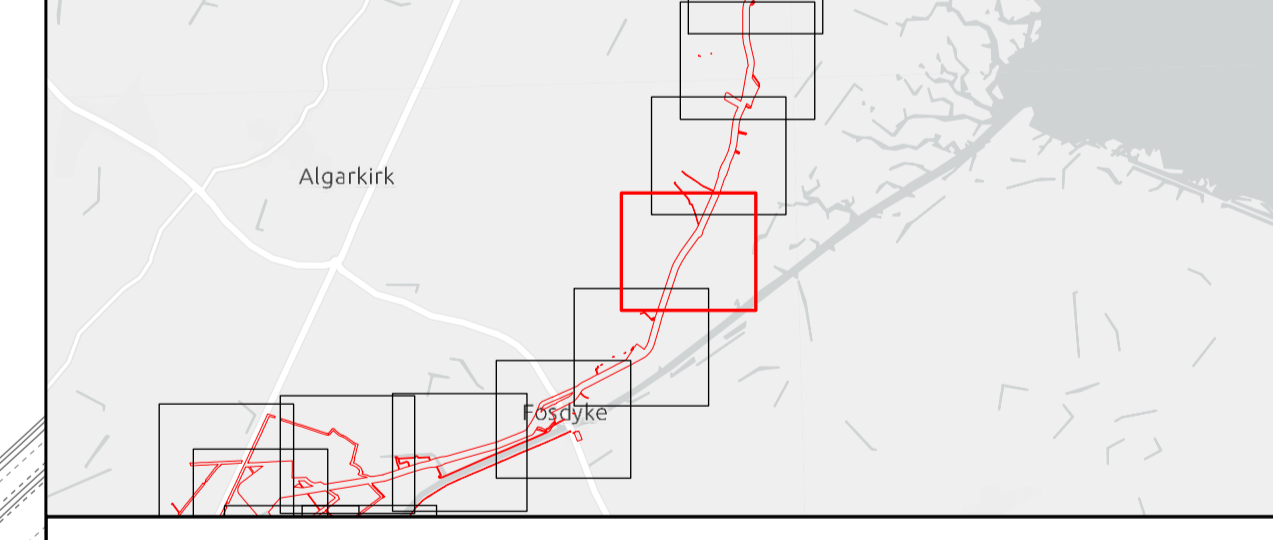

- Legend**
- Order Limits
 - Order Limits
 - Hedgerow Classification
 - Hedgerow with Potential for Ecological Importance
 - Hedgerow of No Ecological Importance

Source:
 Contains Esri Community Maps Contributors, Esri UK, Esri, TomTom, Garmin, Foursquare, GeoTechnologies, Inc, METI/NASA, USGS, Esri UK, Esri, TomTom, Garmin, Foursquare, GeoTechnologies, Inc, METI/NASA, USGS.
 Based upon the Ordnance Survey Map with the sanction of the controller of HM Stationary Office. Crown Copyright Reserved. © OS Licence No. 0100031673

Notes:

Status:
Pre-examination update

Onshore Coordinate System
 Datum: OSGB 1936
 Spheroid: Airy 1830
 Projection: British National Grid
 Central Meridian: 2 W
 Vertical Reference: Newlyn



Outer Dowsing Offshore Wind 2.17 Important Hedgerows and Tree Preservation Order V3 DCO Application

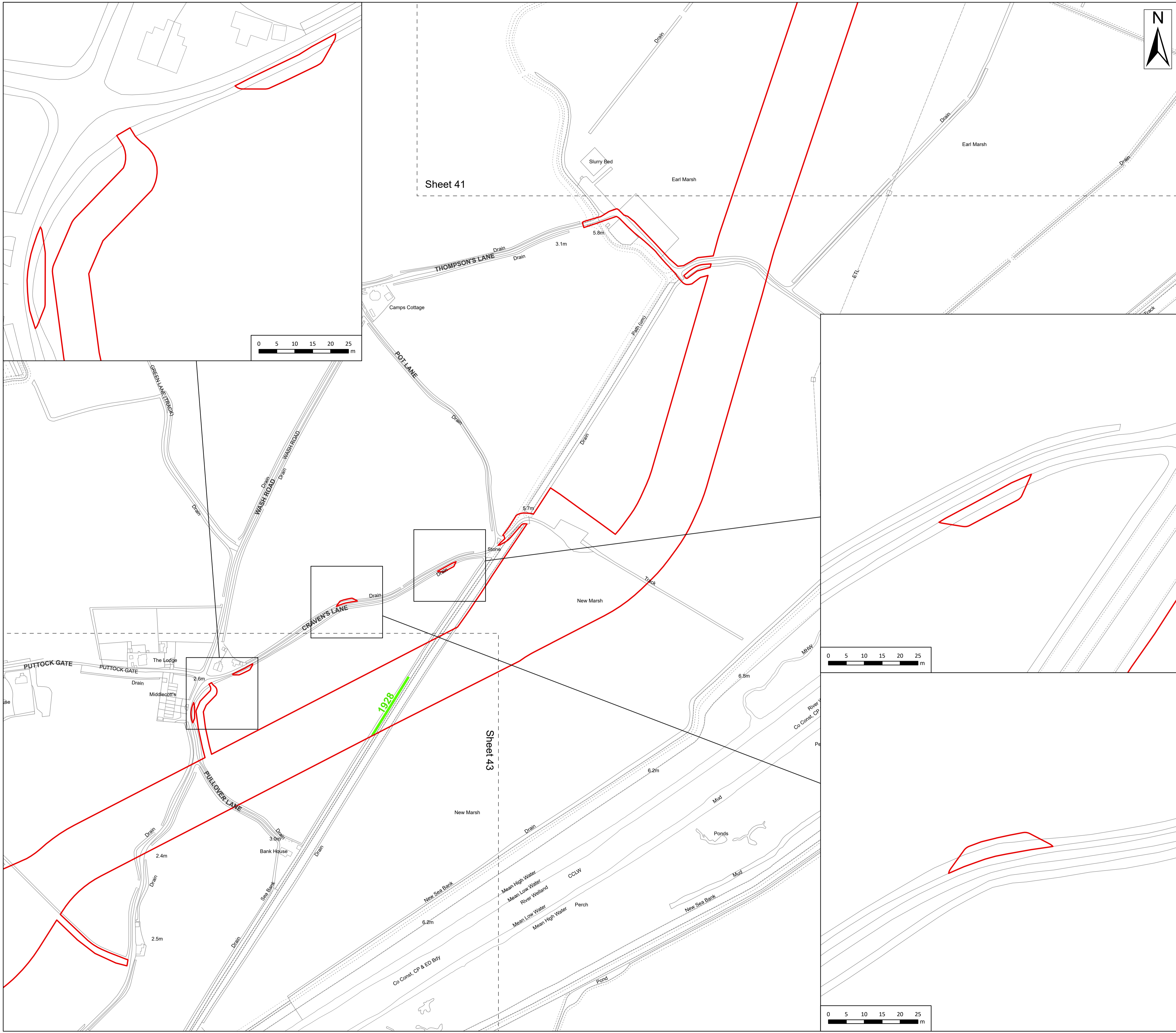
Drawing No: Drawing No: PP1-ODOW-DEV-CS-PLN-0027_03

Drawing: 41 of 51 Page Size: A1

Rev No:	Date	Description	Drawn	Checked	Approved
1.0	March 2024	DCO Application Issue	TD	ODOW	ODOW
2.0	June 2024	Response to Section 51 Advice	GC	ODOW	ODOW
3.0	Sept 2024	Response to Rule 17 Letter Dated 31 July 2024	GC	ODOW	ODOW

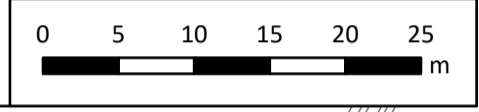


This document may only be used for the purpose for which it was commissioned and in accordance with the terms of engagement for that commission. Unauthorised use of this document in any form whatsoever is prohibited.



- Legend
- Order Limits
 - Order Limits
 - Hedgerow Classification
 - Hedgerow Classified as Ecologically Important

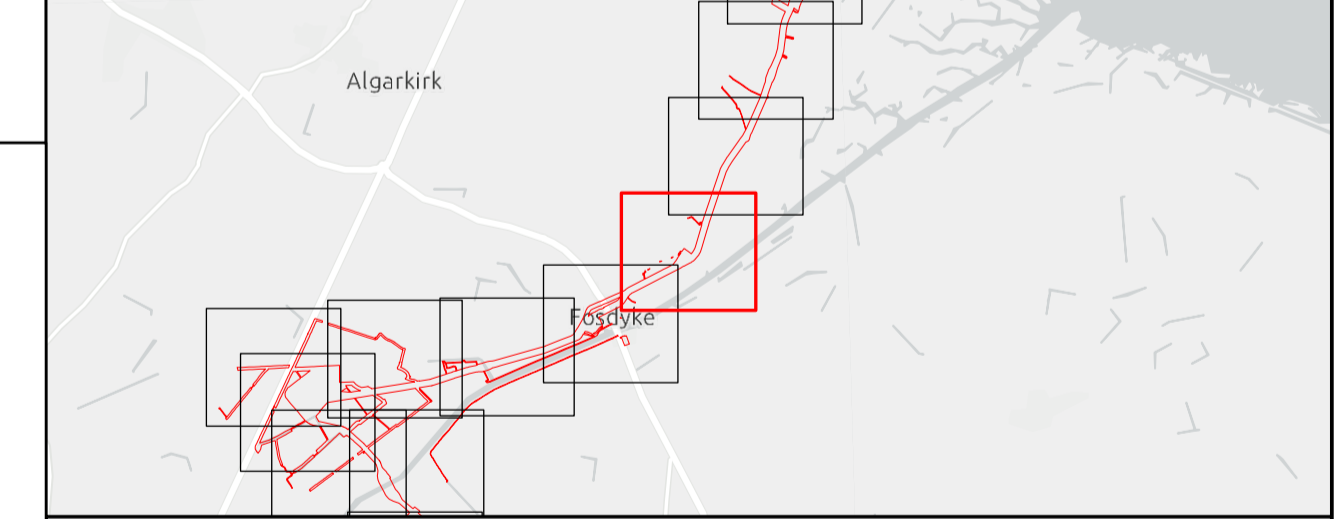
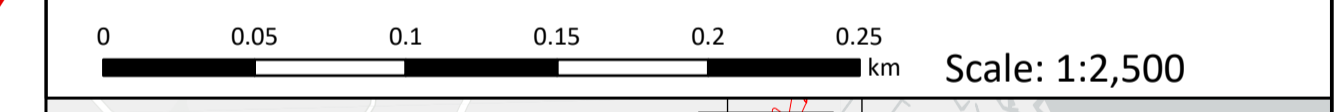
Sheet 41



Source:
 Contains Esri Community Maps Contributors, Esri UK, Esri, TomTom, Garmin, Foursquare, GeoTechnologies, Inc, METI/NASA, USGS, Esri UK, Esri, TomTom, Garmin, Foursquare, GeoTechnologies, Inc, METI/NASA, USGS.
 Based upon the Ordnance Survey Map with the sanction of the controller of HM Stationary Office. Crown Copyright Reserved. © OS Licence No. 0100031673

Notes: Status:
Pre-examination update

Onshore Coordinate System
 Datum: OSGB 1936
 Spheroid: Airy 1830
 Projection: British National Grid
 Central Meridian: 2 W
 Vertical Reference: Newlyn



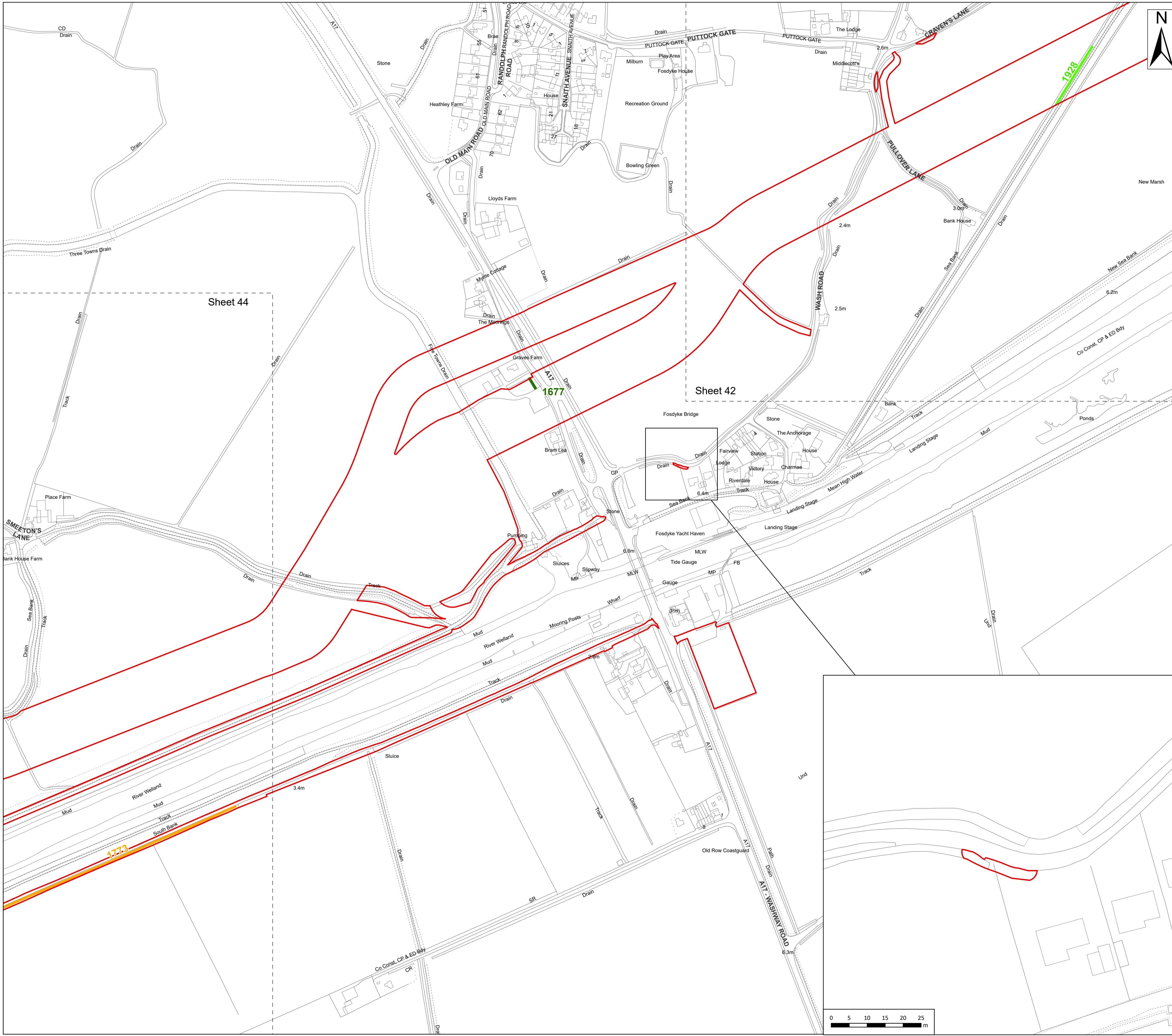
Outer Dowsing Offshore Wind 2.17 Important Hedgerows and Tree Preservation Order V3 DCO Application

Drawing No: Drawing No: PP1-ODOW-DEV-CS-PLN-0027_03

Drawing: 42 of 51			Page Size: A1		
Rev No:	Date	Description	Drawn	Checked	Approved
1.0	March 2024	DCO Application Issue	TD	ODOW	ODOW
2.0	June 2024	Response to Section 51 Advice	GC	ODOW	ODOW
3.0	Sept 2024	Response to Rule 17 Letter Dated 31 July 2024	GC	ODOW	ODOW



This document may only be used for the purpose for which it was commissioned and in accordance with the terms of engagement for that commission. Unauthorised use of this document in any form whatsoever is prohibited.



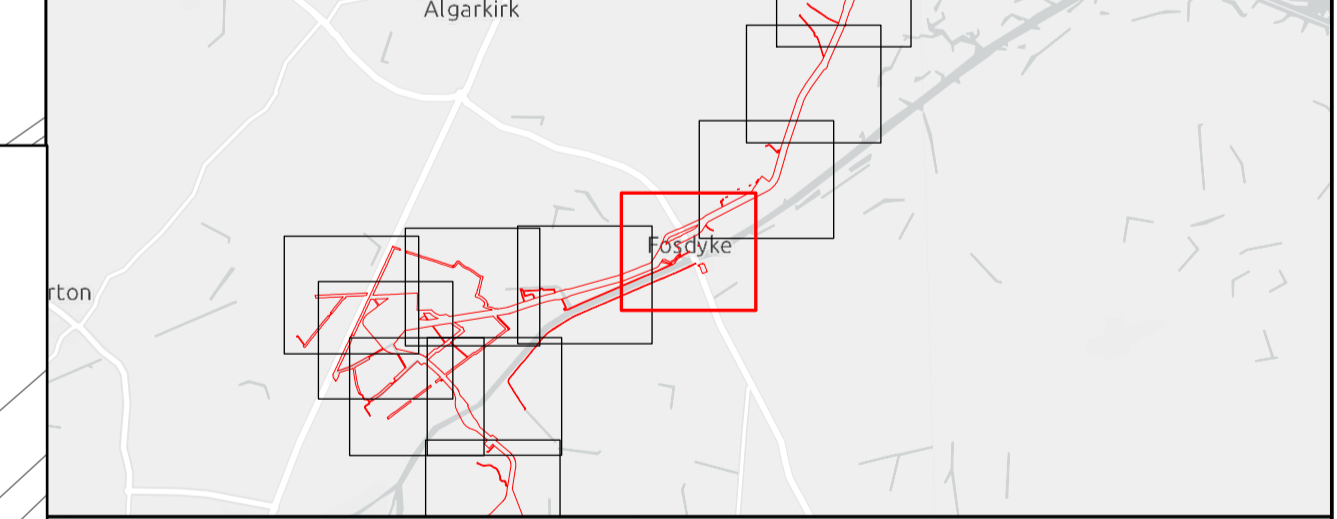
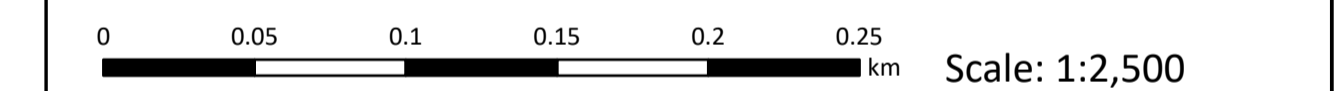
- Legend**
- Order Limits
 - Order Limits
 - Hedgerow Classification
 - Hedgerow Classified as Historically Important
 - Hedgerow Classified as Ecologically Important
 - Hedgerow of No Ecological Importance

Source:
 Contains Esri Community Maps Contributors, Esri UK, Esri, TomTom, Garmin, Foursquare, GeoTechnologies, Inc, METI/NASA, USGS, Esri UK, Esri, TomTom, Garmin, Foursquare, GeoTechnologies, Inc, METI/NASA, USGS.
 Based upon the Ordnance Survey Map with the sanction of the controller of HM Stationary Office. Crown Copyright Reserved. © OS Licence No. 0100031673

Notes:

Status:
Pre-examination update

Onshore Coordinate System
 Datum: OSGB 1936
 Spheroid: Airy 1830
 Projection: British National Grid
 Central Meridian: 2 W
 Vertical Reference: Newlyn




Outer Dowsing Offshore Wind 2.17 Important Hedgerows and Tree Preservation Order V3 DCO Application

Drawing No: Drawing No: PP1-ODOW-DEV-CS-PLN-0027_03

Drawing: 43 of 51			Page Size: A1		
Rev No:	Date	Description	Drawn	Checked	Approved
1.0	March 2024	DCO Application Issue	TD	ODOW	ODOW
2.0	June 2024	Response to Section 51 Advice	GC	ODOW	ODOW
3.0	Sept 2024	Response to Rule 17 Letter Dated 31 July 2024	GC	ODOW	ODOW



This document may only be used for the purpose for which it was commissioned and in accordance with the terms of engagement for that commission. Unauthorised use of this document in any form whatsoever is prohibited.



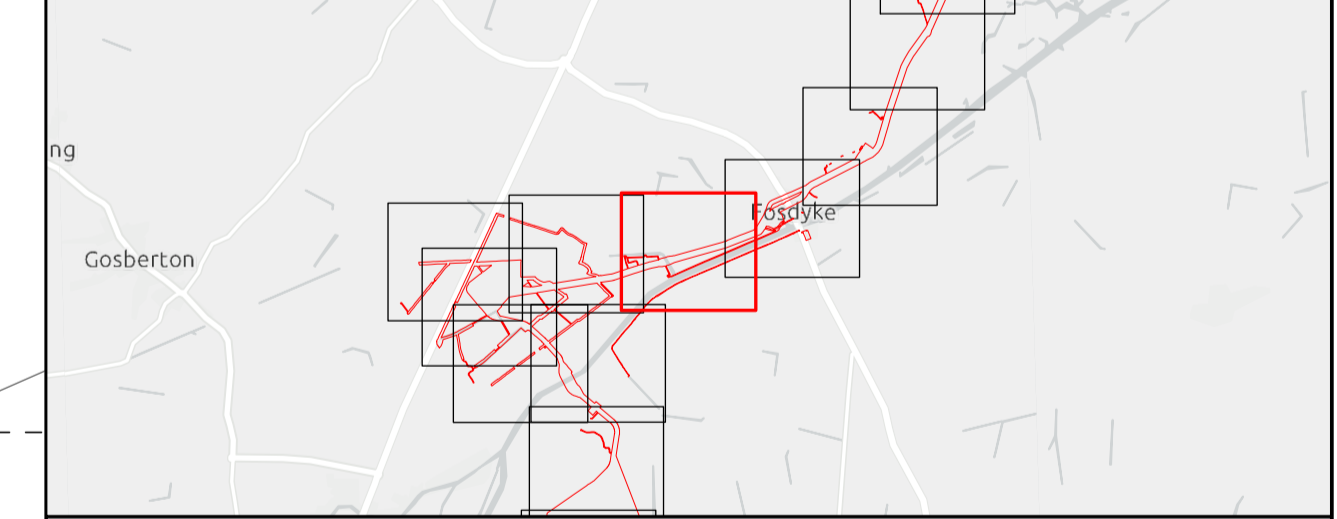
- Legend**
- Order Limits
 - Order Limits
 - Hedgerow Classification
 - Hedgerow Classed as Historically Important with Potential for Ecological Importance
 - Hedgerow Classed as Historically Important

Source:
 Contains Esri Community Maps Contributors, Esri UK, Esri, TomTom, Garmin, Foursquare, GeoTechnologies, Inc, METI/NASA, USGS, Esri UK, Esri, TomTom, Garmin, Foursquare, GeoTechnologies, Inc, METI/NASA, USGS.
 Based upon the Ordnance Survey Map with the sanction of the controller of HM Stationery Office. Crown Copyright Reserved. © OS Licence No. 0100031673

Notes:

Status:
Pre-examination update

Onshore Coordinate System
 Datum: OSGB 1936
 Spheroid: Airy 1830
 Projection: British National Grid
 Central Meridian: 2 W
 Vertical Reference: Newlyn



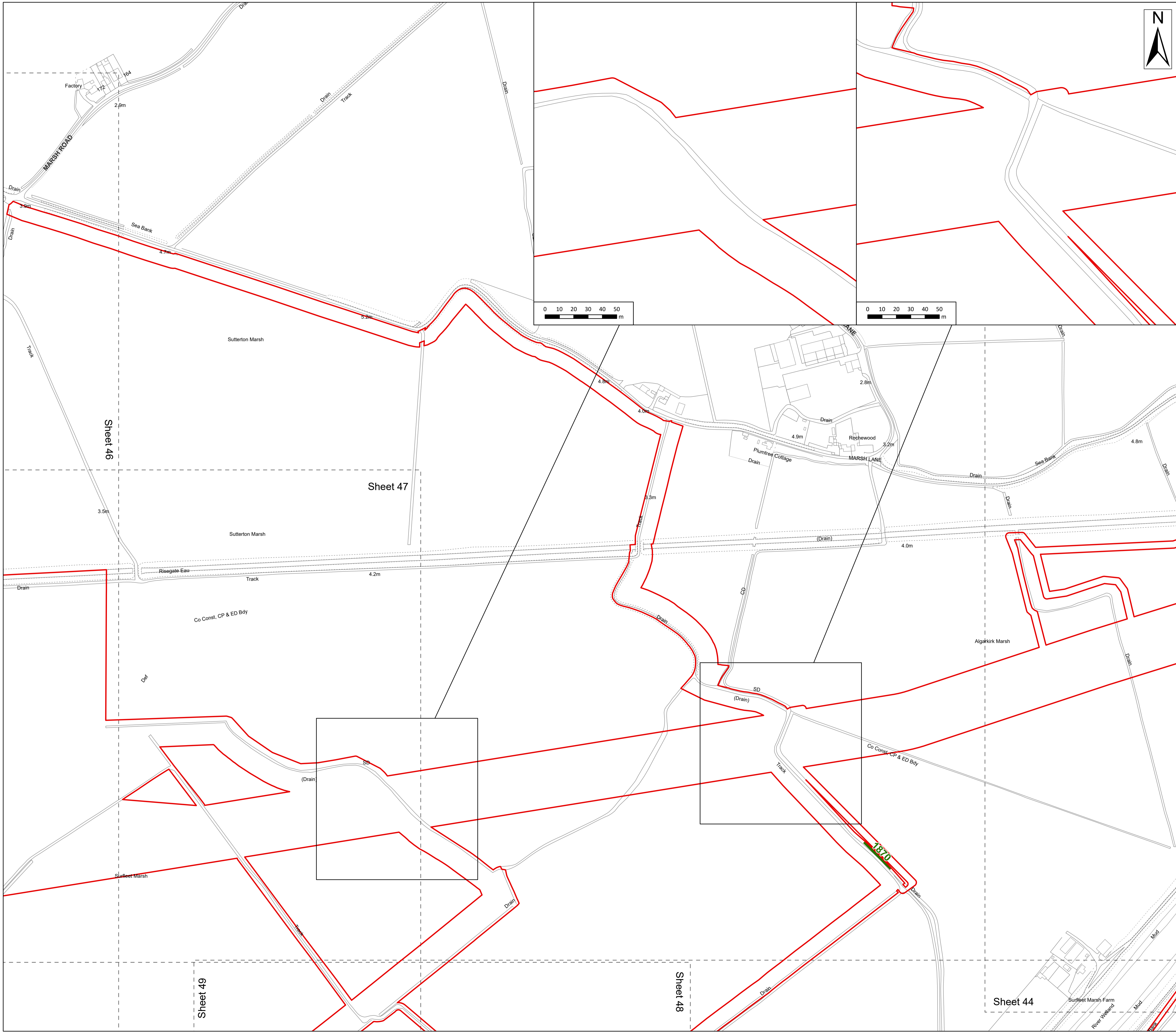
Outer Dowsing Offshore Wind 2.17 Important Hedgerows and Tree Preservation Order V3 DCO Application

Drawing No: Drawing No: PP1-ODOW-DEV-CS-PLN-0027_03

Drawing: 44 of 51			Page Size: A1		
Rev No:	Date	Description	Drawn	Checked	Approved
1.0	March 2024	DCO Application Issue	TD	ODOW	ODOW
2.0	June 2024	Response to Section 51 Advice	GC	ODOW	ODOW
3.0	Sept 2024	Response to Rule 17 Letter Dated 31 July 2024	GC	ODOW	ODOW



This document may only be used for the purpose for which it was commissioned and in accordance with the terms of engagement for that commission. Unauthorised use of this document in any form whatsoever is prohibited.



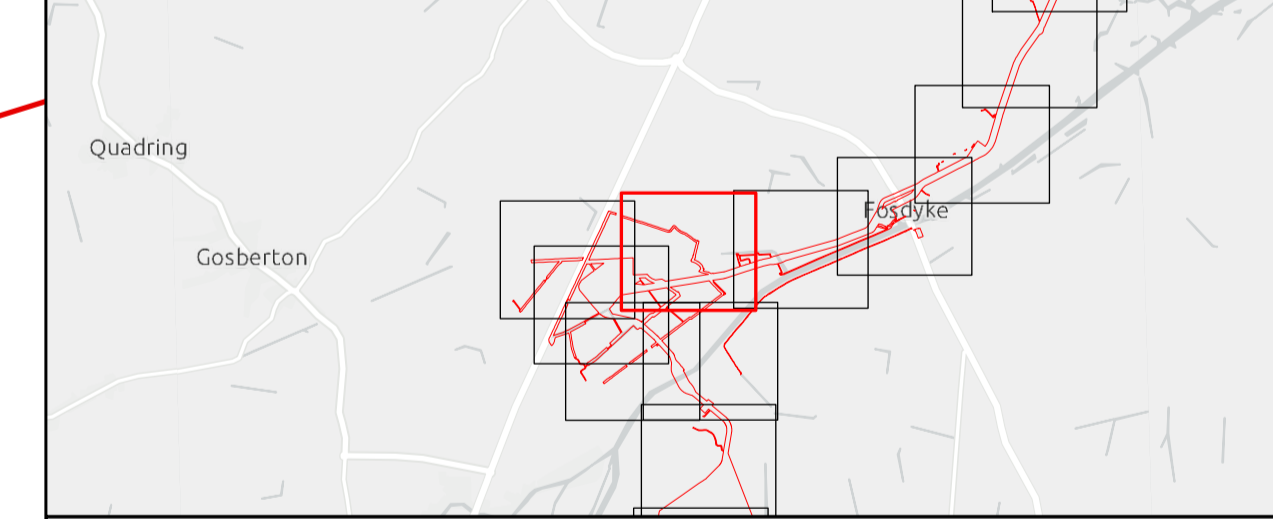

Legend
 Order Limits
 Order Limits
 Hedgerow Classification
 Hedgerow of No Ecological Importance

Source:
 Contains Esri Community Maps Contributors, Esri UK, Esri, TomTom, Garmin, Foursquare, GeoTechnologies, Inc, METI/NASA, USGS, Esri UK, Esri, TomTom, Garmin, Foursquare, GeoTechnologies, Inc, METI/NASA, USGS.
 Based upon the Ordnance Survey Map with the sanction of the controller of HM Stationary Office. Crown Copyright Reserved. © OS Licence No. 0100031673

Notes:

Status:
Pre-examination update

Onshore Coordinate System
 Datum: OSGB 1936
 Spheroid: Airy 1830
 Projection: British National Grid
 Central Meridian: 2 W
 Vertical Reference: Newlyn



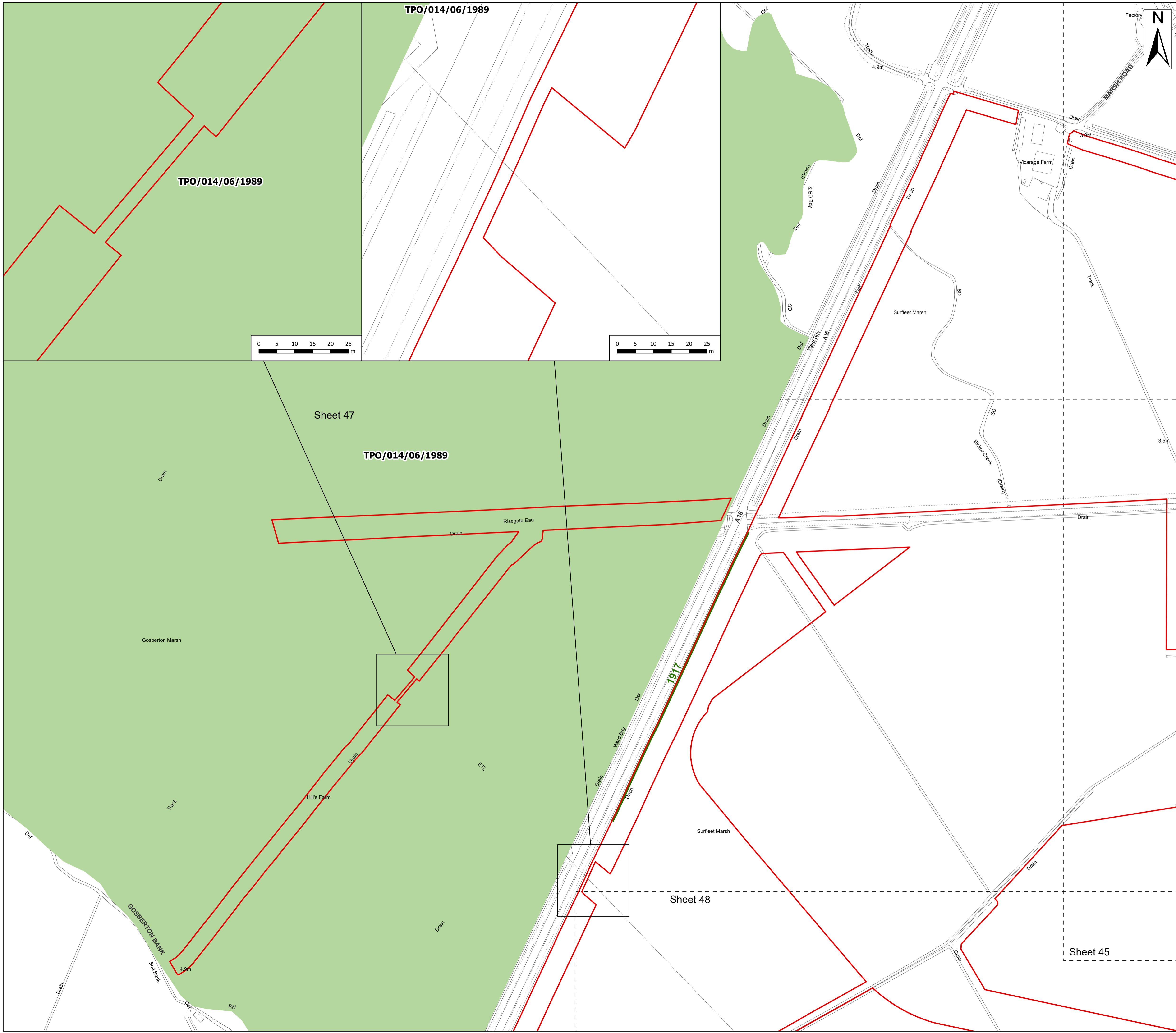
Outer Dowsing Offshore Wind 2.17 Important Hedgerows and Tree Preservation Order V3 DCO Application

Drawing No: Drawing No: PP1-ODOW-DEV-CS-PLN-0027_03

Drawing: 45 of 51			Page Size: A1		
Rev No:	Date	Description	Drawn	Checked	Approved
1.0	March 2024	DCO Application Issue	TD	ODOW	ODOW
2.0	June 2024	Response to Section 51 Advice	GC	ODOW	ODOW
3.0	Sept 2024	Response to Rule 17 Letter Dated 31 July 2024	GC	ODOW	ODOW



This document may only be used for the purpose for which it was commissioned and in accordance with the terms of engagement for that commission. Unauthorised use of this document in any form whatsoever is prohibited.



Legend

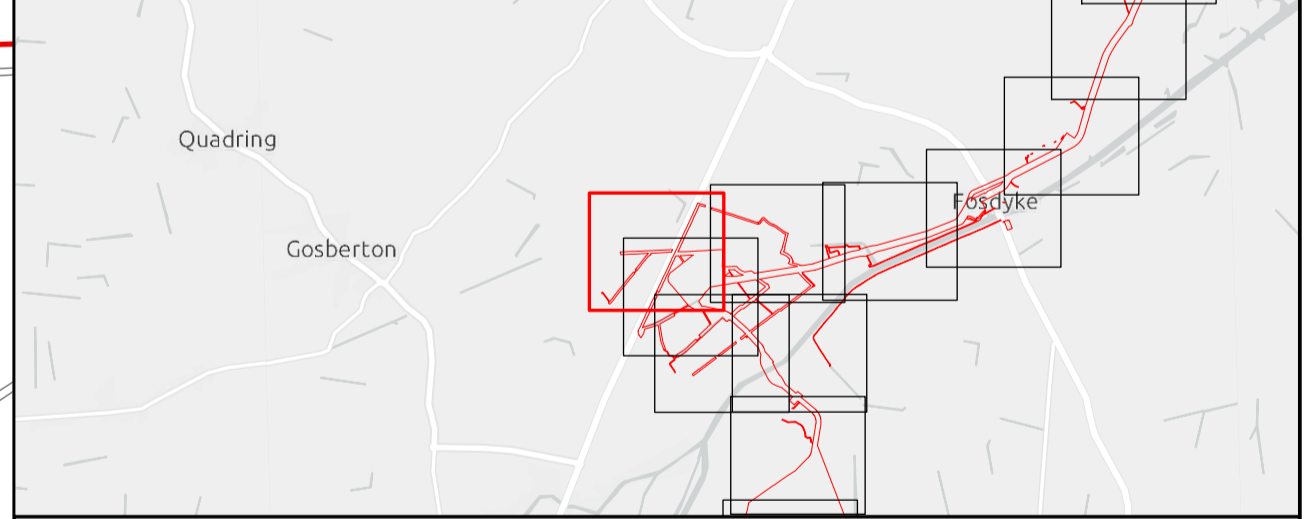
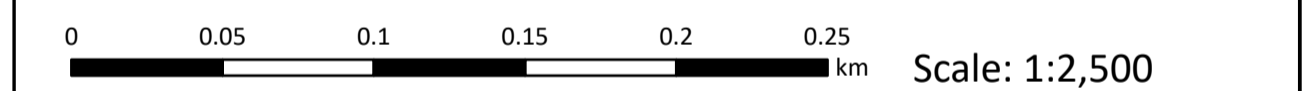
- Order Limits
- Tree preservation order - individual trees
- Hedgerow Classification
- Hedgerow of No Ecological Importance

Source:
 Contains Esri Community Maps Contributors, Esri UK, Esri, TomTom, Garmin, Foursquare, GeoTechnologies, Inc, METI/NASA, USGS, Esri UK, Esri, TomTom, Garmin, Foursquare, GeoTechnologies, Inc, METI/NASA, USGS.
 Based upon the Ordnance Survey Map with the sanction of the controller of HM Stationery Office. Crown Copyright Reserved. © OS Licence No. 0100031673

Notes:

Status: Pre-examination update

Onshore Coordinate System
 Datum: OSGB 1936
 Spheroid: Airy 1830
 Projection: British National Grid
 Central Meridian: 2 W
 Vertical Reference: Newlyn



Outer Dowsing Offshore Wind 2.17 Important Hedgerows and Tree Preservation Order V3 DCO Application

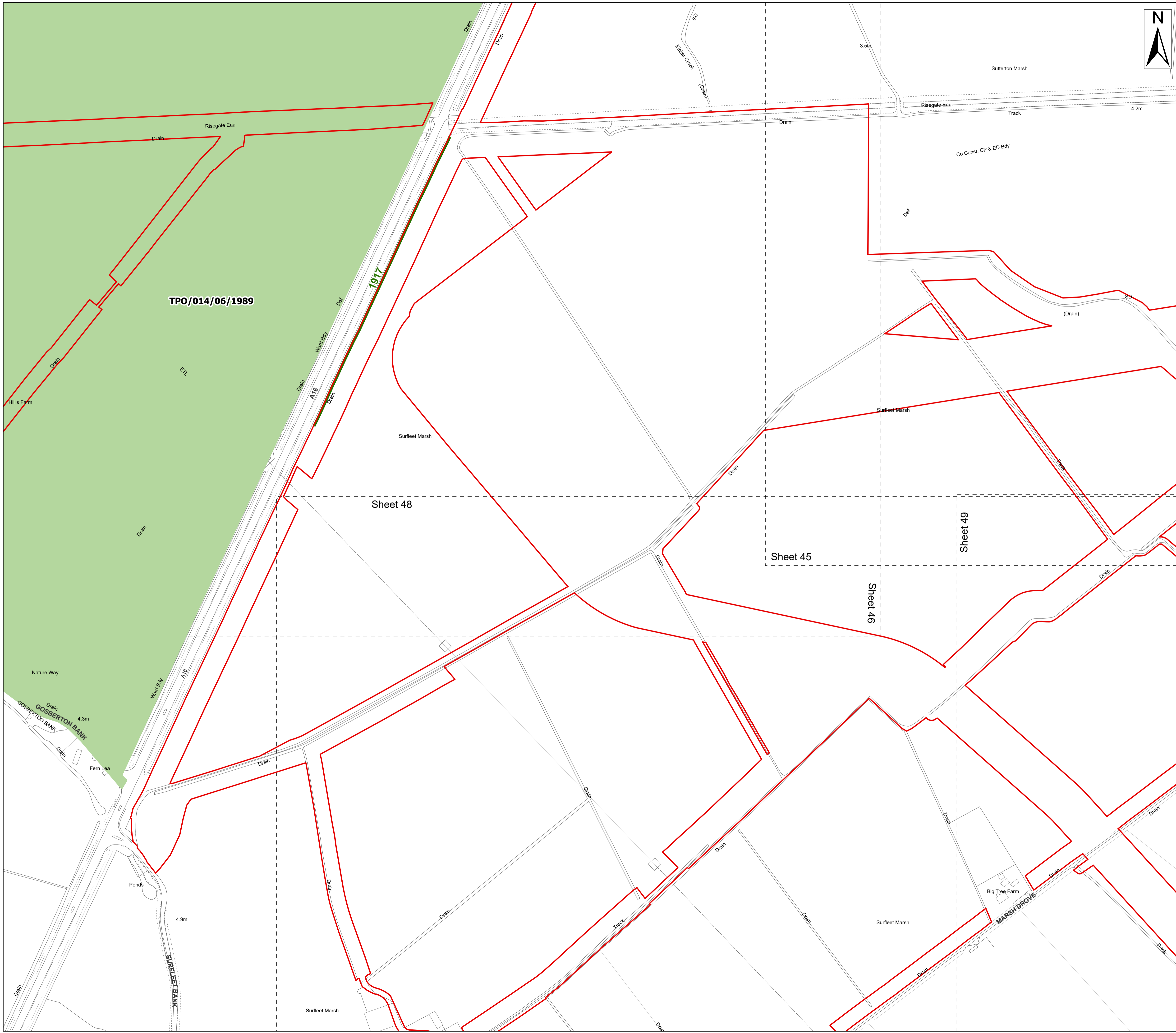
Drawing No: Drawing No: PP1-ODOW-DEV-CS-PLN-0027_03

Drawing: 46 of 51 Page Size: A1

Rev No:	Date	Description	Drawn	Checked	Approved
1.0	March 2024	DCO Application Issue	TD	ODOW	ODOW
2.0	June 2024	Response to Section 51 Advice	GC	ODOW	ODOW
3.0	Sept 2024	Response to Rule 17 Letter Dated 31 July 2024	GC	ODOW	ODOW



This document may only be used for the purpose for which it was commissioned and in accordance with the terms of engagement for that commission. Unauthorised use of this document in any form whatsoever is prohibited.

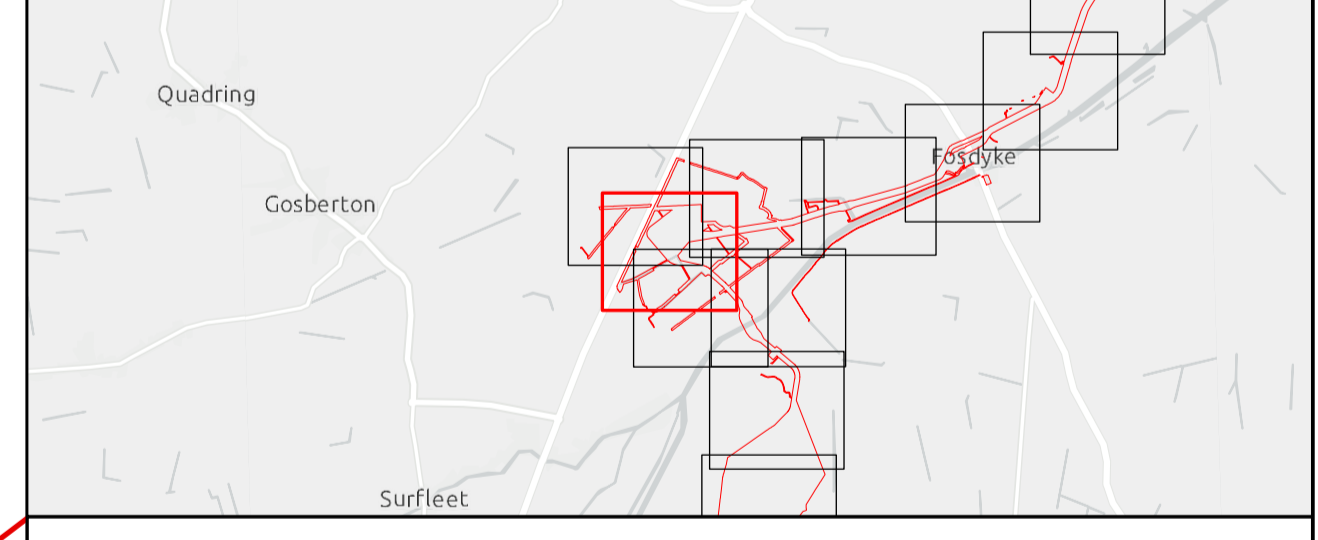
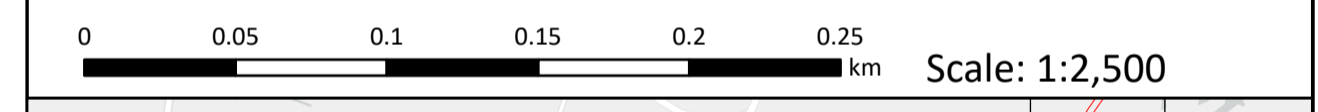


- Legend**
- Order Limits
 - Order Limits
 - Tree preservation order - individual trees
 - Hedgerow Classification
 - Hedgerow of No Ecological Importance

Source:
 Contains Esri Community Maps Contributors, Esri UK, Esri, TomTom, Garmin, Foursquare, GeoTechnologies, Inc, METI/NASA, USGS, Esri UK, Esri, TomTom, Garmin, Foursquare, GeoTechnologies, Inc, METI/NASA, USGS.
 Based upon the Ordnance Survey Map with the sanction of the controller of HM Stationery Office. Crown Copyright Reserved. © OS Licence No. 0100031673

Notes:	Status: Pre-examination update
---------------	--

Onshore Coordinate System
 Datum: OSGB 1936
 Spheroid: Airy 1830
 Projection: British National Grid
 Central Meridian: 2 W
 Vertical Reference: Newlyn



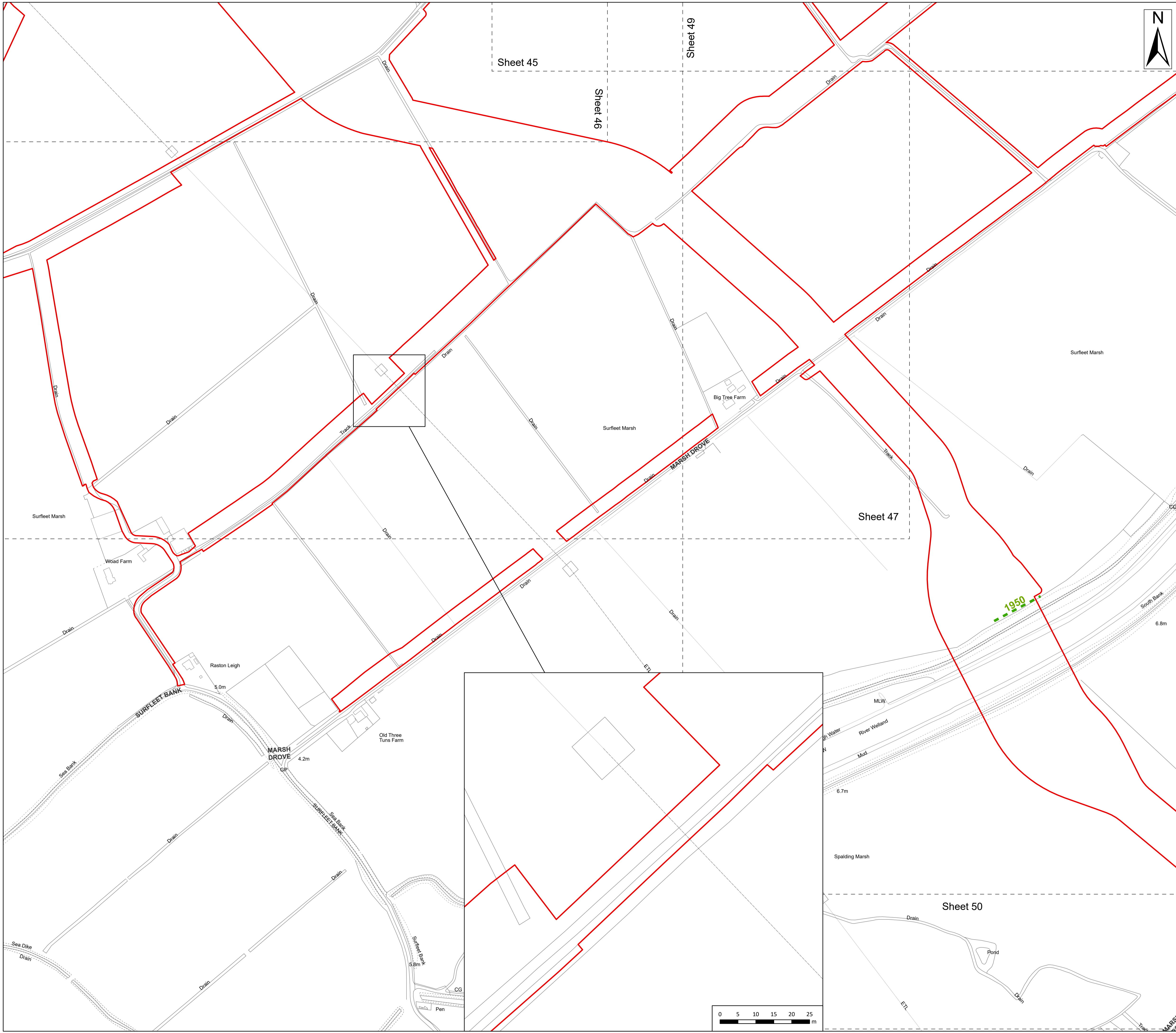
Outer Dowsing Offshore Wind 2.17 Important Hedgerows and Tree Preservation Order V3 DCO Application

Drawing No: Drawing No: PP1-ODOW-DEV-CS-PLN-0027_03

Drawing: 47 of 51			Page Size: A1		
Rev No:	Date	Description	Drawn	Checked	Approved
1.0	March 2024	DCO Application Issue	TD	ODOW	ODOW
2.0	June 2024	Response to Section 51 Advice	GC	ODOW	ODOW
3.0	Sept 2024	Response to Rule 17 Letter Dated 31 July 2024	GC	ODOW	ODOW



This document may only be used for the purpose for which it was commissioned and in accordance with the terms of engagement for that commission. Unauthorised use of this document in any form whatsoever is prohibited.



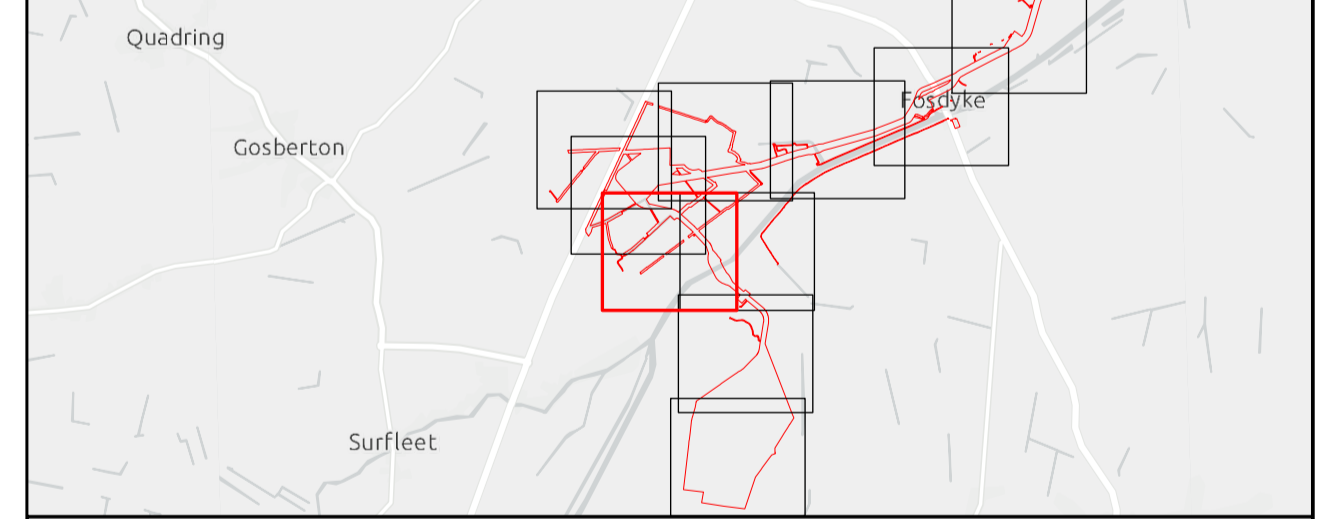
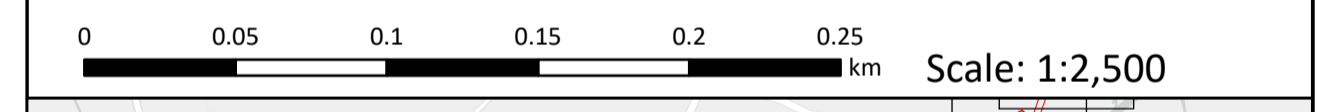
- Legend
- Order Limits
 - Order Limits
 - Hedgerow Classification
 - Hedgerow with Potential for Ecological Importance

Source:
 Contains Esri Community Maps Contributors, Esri UK, Esri, TomTom, Garmin, Foursquare, GeoTechnologies, Inc, METI/NASA, USGS, Esri UK, Esri, TomTom, Garmin, Foursquare, GeoTechnologies, Inc, METI/NASA, USGS.
 Based upon the Ordnance Survey Map with the sanction of the controller of HM Stationary Office. Crown Copyright Reserved. © OS Licence No. 0100031673

Notes:

Status:
Pre-examination update

Onshore Coordinate System
 Datum: OSGB 1936
 Spheroid: Airy 1830
 Projection: British National Grid
 Central Meridian: 2 W
 Vertical Reference: Newlyn



Outer Dowsing Offshore Wind 2.17 Important Hedgerows and Tree Preservation Order V3 DCO Application

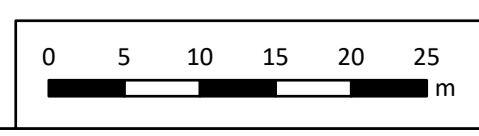
Drawing No: Drawing No: PP1-ODOW-DEV-CS-PLN-0027_03

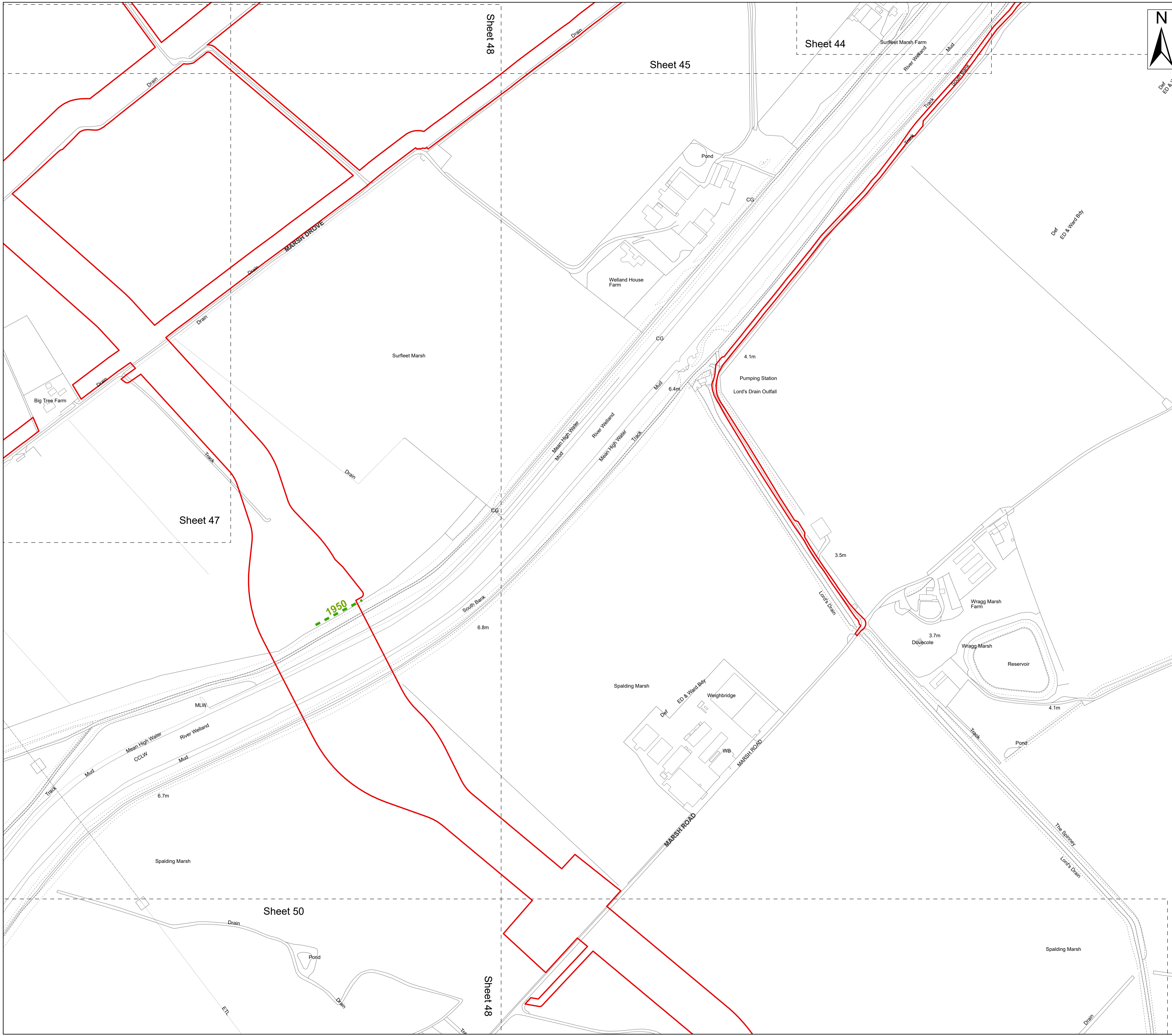
Drawing: 48 of 51 Page Size: A1

Rev No:	Date	Description	Drawn	Checked	Approved
1.0	March 2024	DCO Application Issue	TD	ODOW	ODOW
2.0	June 2024	Response to Section 51 Advice	GC	ODOW	ODOW
3.0	Sept 2024	Response to Rule 17 Letter Dated 31 July 2024	GC	ODOW	ODOW



This document may only be used for the purpose for which it was commissioned and in accordance with the terms of engagement for that commission. Unauthorised use of this document in any form whatsoever is prohibited.





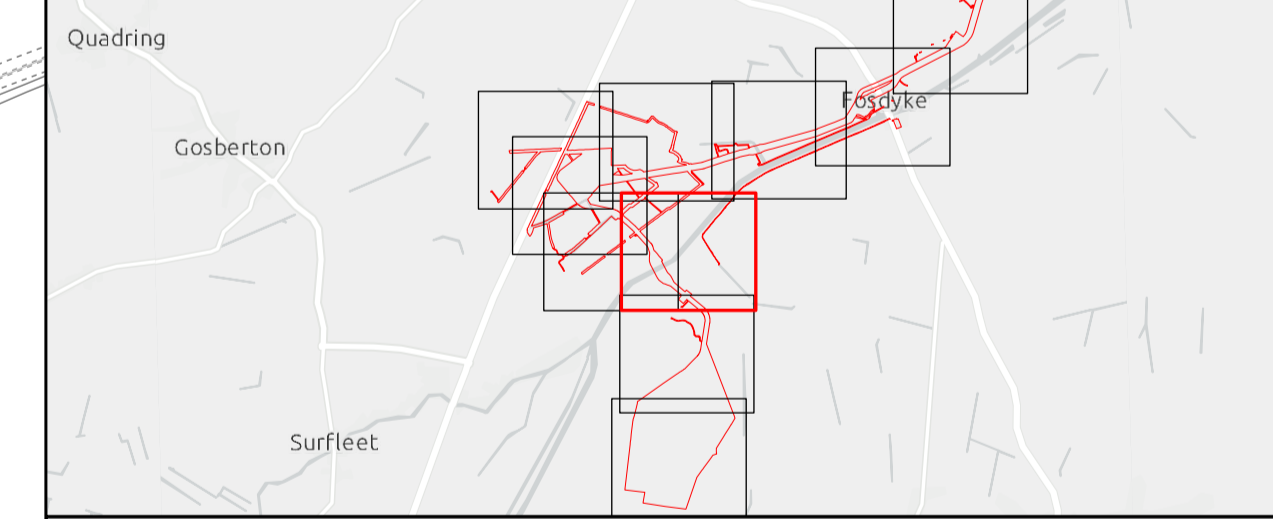

- Legend**
- Order Limits
 - Order Limits
 - Hedgerow Classification
 - Hedgerow with Potential for Ecological Importance

Source:
 Contains Esri Community Maps Contributors, Esri UK, Esri, TomTom, Garmin, Foursquare, GeoTechnologies, Inc, METI/NASA, USGS, Esri UK, Esri, TomTom, Garmin, Foursquare, GeoTechnologies, Inc, METI/NASA, USGS.
 Based upon the Ordnance Survey Map with the sanction of the controller of HM Stationery Office. Crown Copyright Reserved. © OS Licence No. 0100031673

Notes:

Status:
Pre-examination update

Onshore Coordinate System
 Datum: OSGB 1936
 Spheroid: Airy 1830
 Projection: British National Grid
 Central Meridian: 2 W
 Vertical Reference: Newlyn



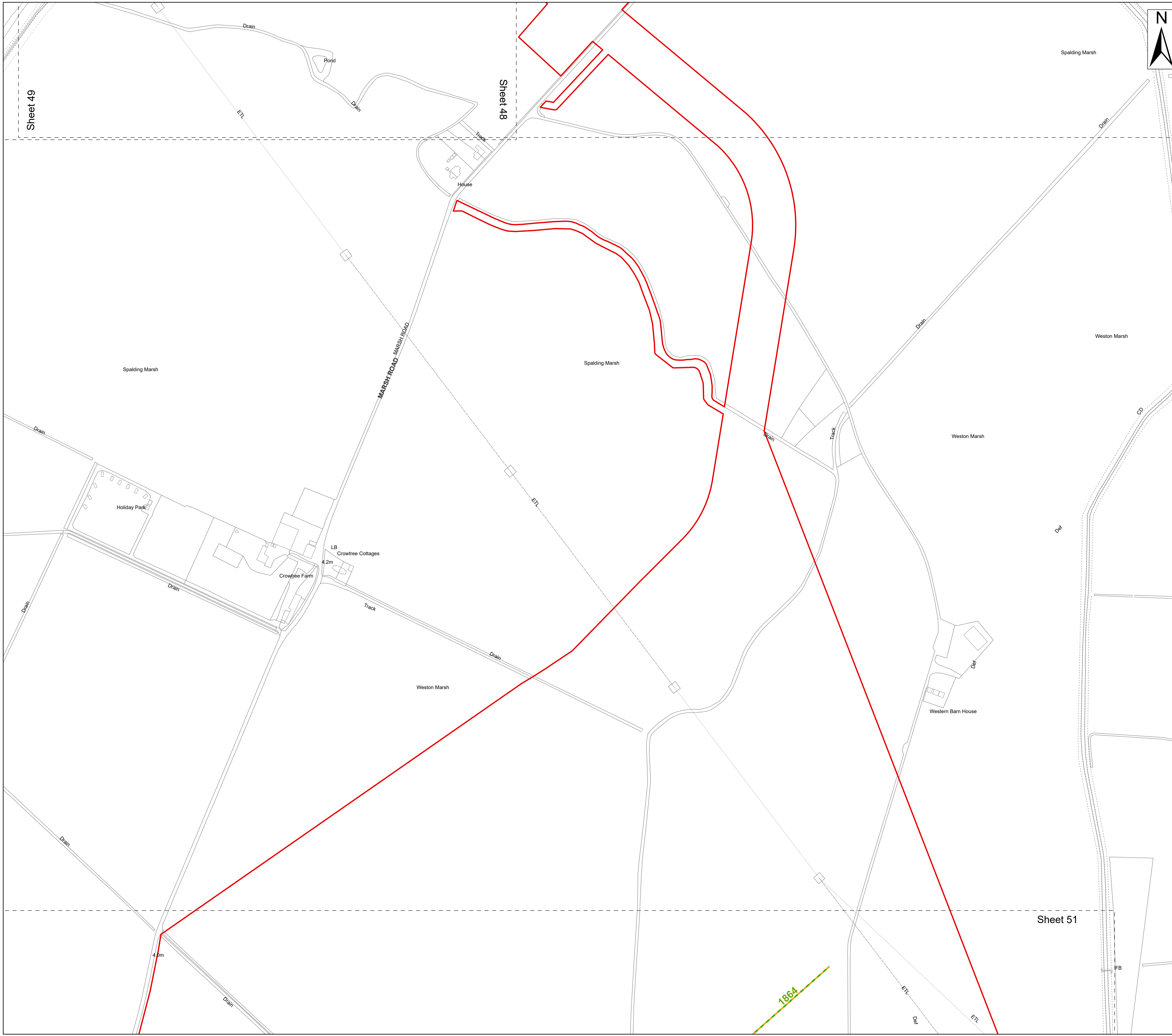
Outer Dowsing Offshore Wind 2.17 Important Hedgerows and Tree Preservation Order V3 DCO Application

Drawing No: Drawing No: PP1-ODOV-DEV-CS-PLN-0027_03

Drawing: 49 of 51			Page Size: A1		
Rev No:	Date	Description	Drawn	Checked	Approved
1.0	March 2024	DCO Application Issue	TD	ODOV	ODOV
2.0	June 2024	Response to Section 51 Advice	GC	ODOV	ODOV
3.0	Sept 2024	Response to Rule 17 Letter Dated 31 July 2024	GC	ODOV	ODOV



This document may only be used for the purpose for which it was commissioned and in accordance with the terms of engagement for that commission. Unauthorised use of this document in any form whatsoever is prohibited.

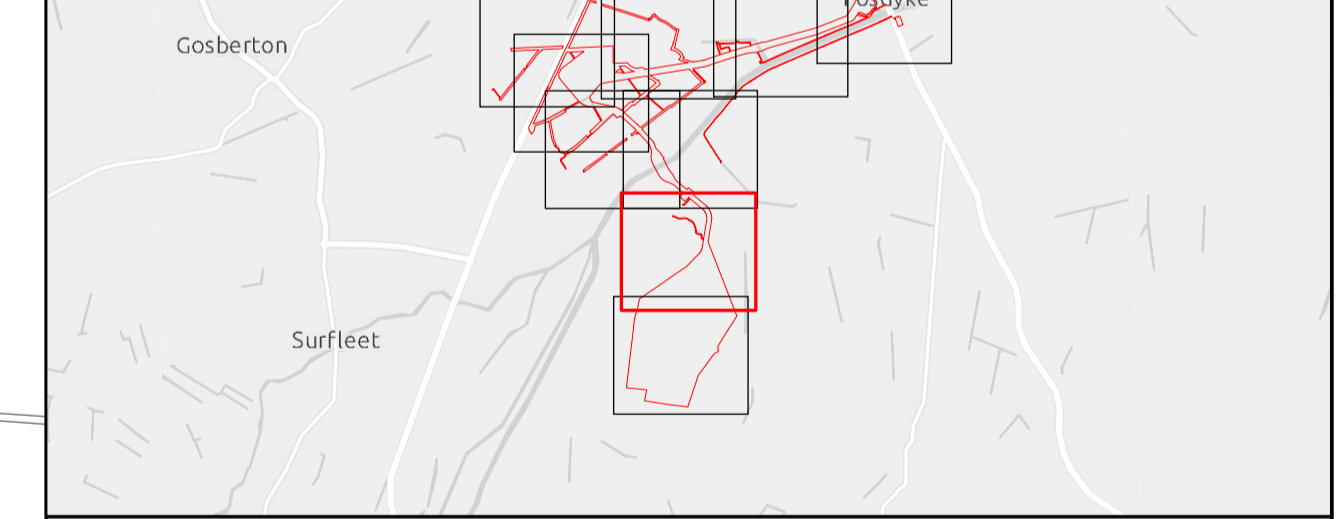
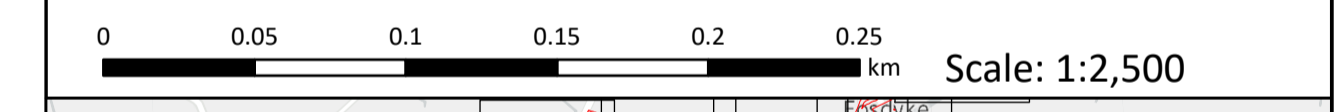


Legend
 Order Limits
 Order Limits
 Hedgerow Classification
 Hedgerow Classified as Historically Important with Potential for Ecological Importance

Source:
 Contains Esri Community Maps Contributors, Esri UK, Esri, TomTom, Garmin, Foursquare, GeoTechnologies, Inc, METI/NASA, USGS, Esri UK, Esri, TomTom, Garmin, Foursquare, GeoTechnologies, Inc, METI/NASA, USGS.
 Based upon the Ordnance Survey Map with the sanction of the controller of HM Stationery Office. Crown Copyright Reserved. © OS Licence No. 0100031673

Notes: Status:
Pre-examination update

Onshore Coordinate System
 Datum: OSGB 1936
 Spheroid: Airy 1830
 Projection: British National Grid
 Central Meridian: 2 W
 Vertical Reference: Newlyn



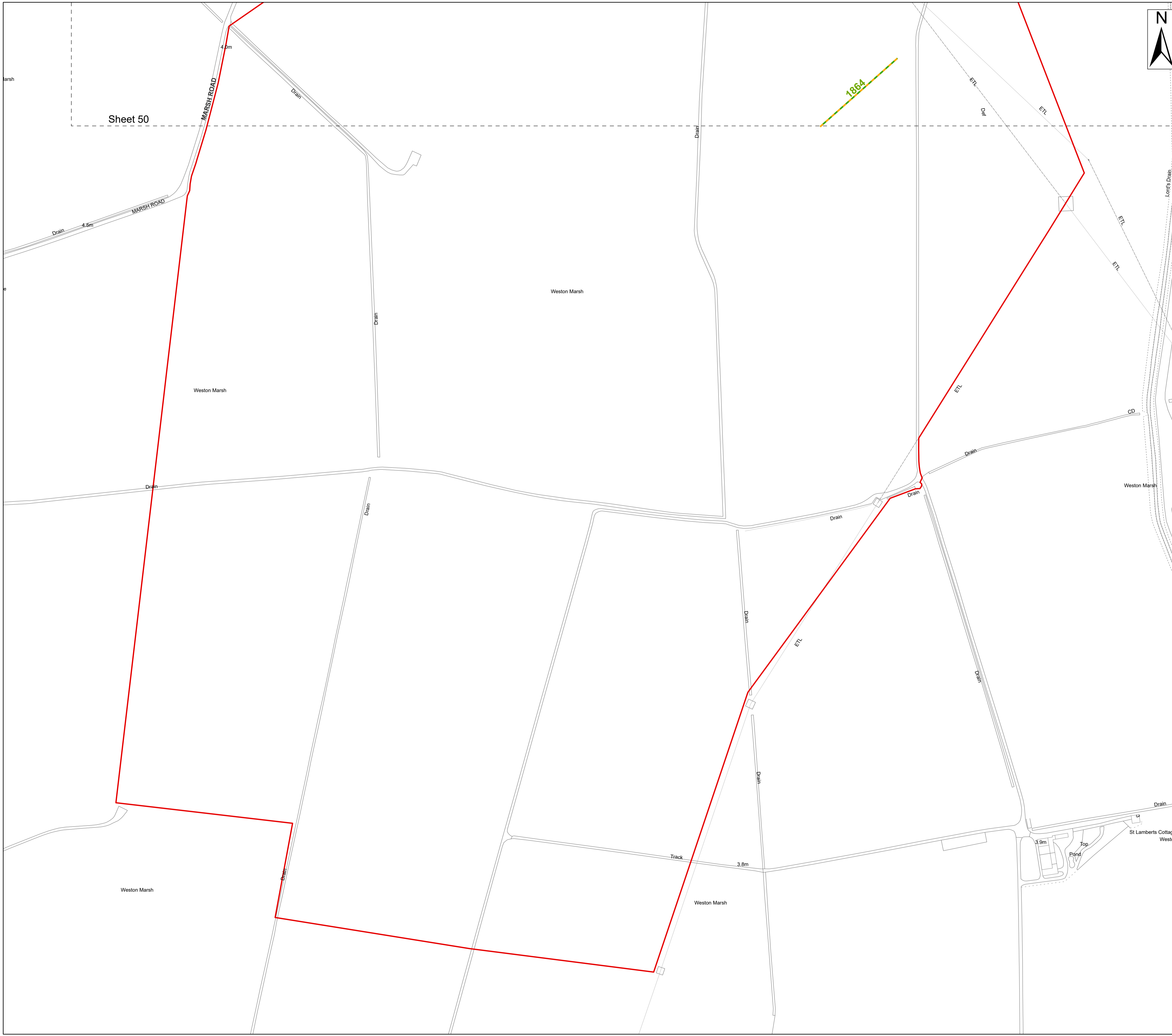
Outer Dowsing Offshore Wind 2.17 Important Hedgerows and Tree Preservation Order V3 DCO Application

Drawing No: Drawing No: PP1-ODOW-DEV-CS-PLN-0027_03

Drawing: 50 of 51			Page Size: A1		
Rev No:	Date	Description	Drawn	Checked	Approved
1.0	March 2024	DCO Application Issue	TD	ODOW	ODOW
2.0	June 2024	Response to Section 51 Advice	GC	ODOW	ODOW
3.0	Sept 2024	Response to Rule 17 Letter Dated 31 July 2024	GC	ODOW	ODOW



This document may only be used for the purpose for which it was commissioned and in accordance with the terms of engagement for that commission. Unauthorised use of this document in any form whatsoever is prohibited.

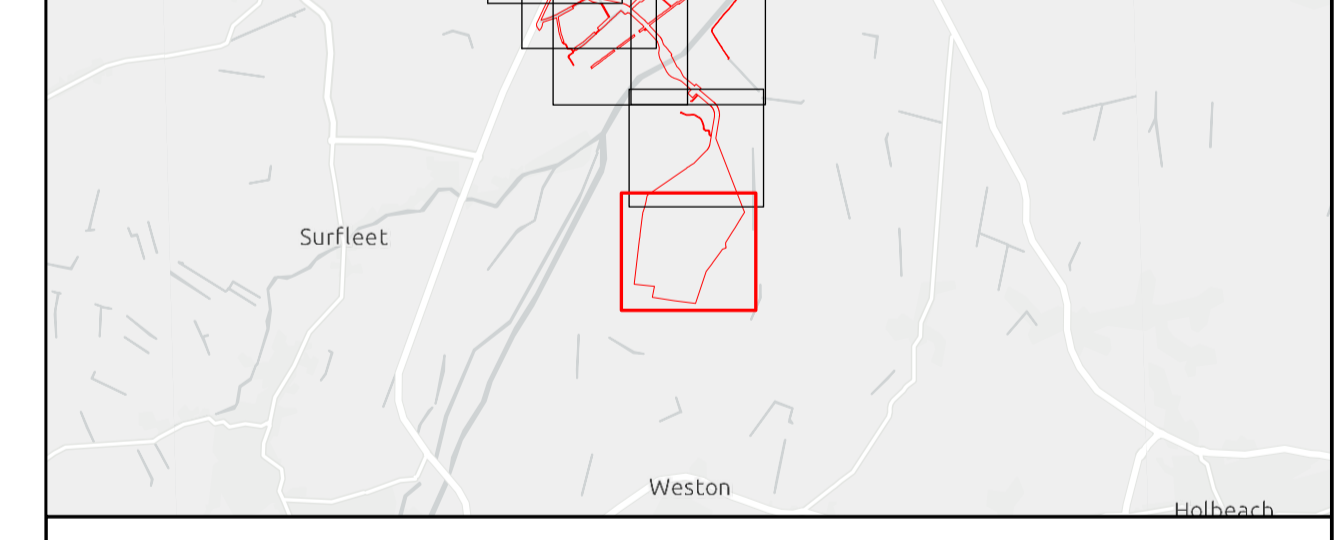
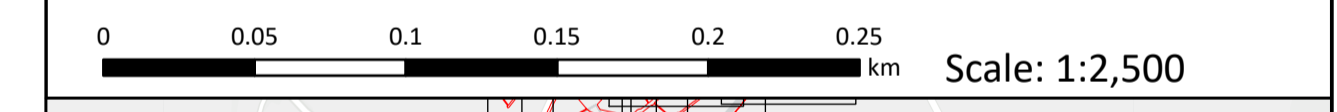


Legend
 Order Limits
 Order Limits
 Hedgerow Classification
 Hedgerow Classed as Historically Important with Potential for Ecological Importance

Source:
 Contains Esri Community Maps Contributors, Esri UK, Esri, TomTom, Garmin, Foursquare, GeoTechnologies, Inc, METI/NASA, USGS, Esri UK, Esri, TomTom, Garmin, Foursquare, GeoTechnologies, Inc, METI/NASA, USGS.
 Based upon the Ordnance Survey Map with the sanction of the controller of HM Stationery Office. Crown Copyright Reserved. © OS Licence No. 0100031673

Notes: Status: Pre-examination update

Onshore Coordinate System
 Datum: OSGB 1936
 Spheroid: Airy 1830
 Projection: British National Grid
 Central Meridian: 2 W
 Vertical Reference: Newlyn



**Outer Dowsing Offshore Wind
 2.17 Important Hedgerows and
 Tree Preservation Order V3
 DCO Application**

Drawing No: Drawing No: PP1-ODOW-DEV-CS-PLN-0027_03

Drawing: 51 of 51			Page Size: A1		
Rev No:	Date	Description	Drawn	Checked	Approved
1.0	March 2024	DCO Application Issue	TD	ODOW	ODOW
2.0	June 2024	Response to Section 51 Advice	GC	ODOW	ODOW
3.0	Sept 2024	Response to Rule 17 Letter Dated 31 July 2024	GC	ODOW	ODOW



This document may only be used for the purpose for which it was commissioned and in accordance with the terms of engagement for that commission. Unauthorised use of this document in any form whatsoever is prohibited.